

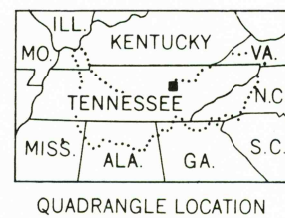
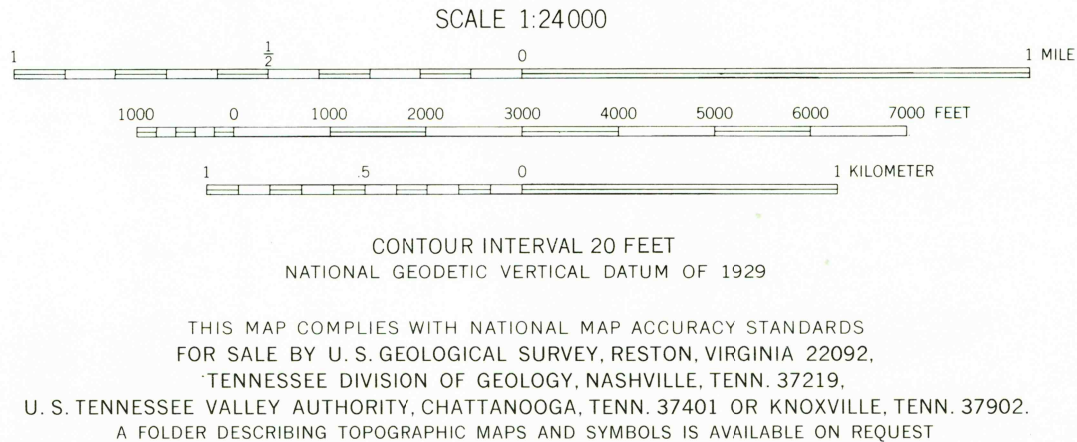
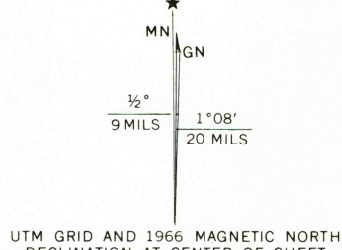
UNITED STATES
DEPARTMENT OF THE INTERIOR
GEOLOGICAL SURVEY

UNITED STATES
TENNESSEE VALLEY AUTHORITY
MAPS AND SURVEYS BRANCH

CROSSVILLE QUADRANGLE
TENNESSEE-CUMBERLAND CO.
7.5 MINUTE SERIES (TOPOGRAPHIC) 109-NE



Mapped and edited by Tennessee Valley Authority
Published by the Geological Survey
Basic control by USC&GS, USGS, WPA and TVA
Topography by multiplex methods from aerial
photographs taken 1952. Field examination by TVA, 1956
Polyconic projection. 1927 North American datum
10,000-foot grid based on Tennessee rectangular
coordinate system
1000 meter Universal Transverse Mercator Grid ticks,
Zone 16, shown in blue
Fine red dashed lines indicate selected fence and field lines
visible on aerial photographs. This information is unchecked
Revisions (purple) compiled by TVA, June 1966 from
March 1966 photography



ROAD CLASSIFICATION

Heavy-duty	Light-duty
Medium-duty	Poor motor road

U. S. Route State Route Interstate Route

In developed areas, only through roads are classified

LEGEND

- Mine or quarry
- Pond and dam
- Woodland (formerly clearing)
- Clearing (formerly woodland)
- General deletions
- Wagon and jeep trail
- Foot trail

USGS
Historical File
Topographic Division

CROSSVILLE, TENN.
N3552.5-W8500/7.5
1956
MINOR CORRECTIONS MADE 1957
AMS 3955 1 NE-SERIES V841

AUG 1 3 1874
3300
109-NE