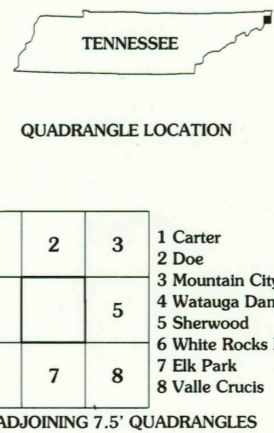
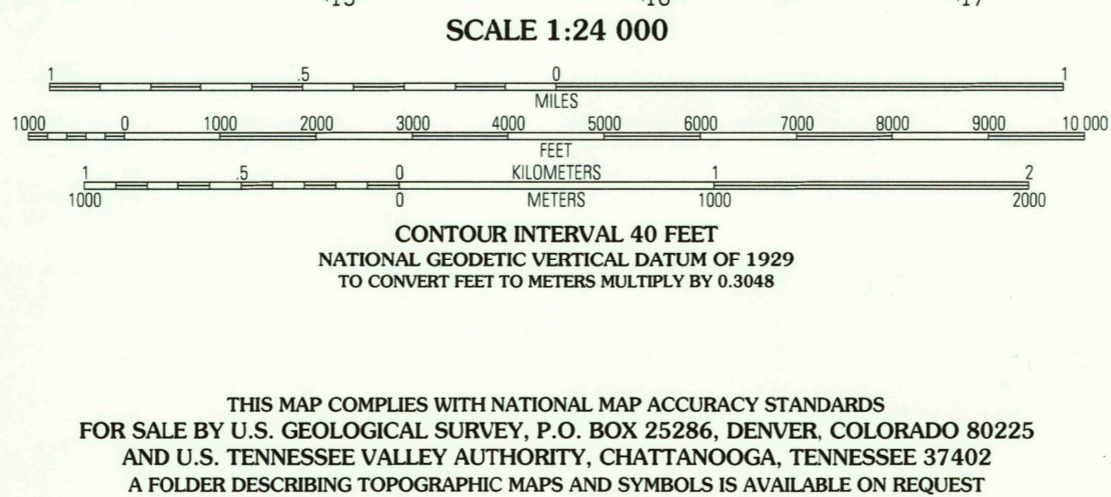
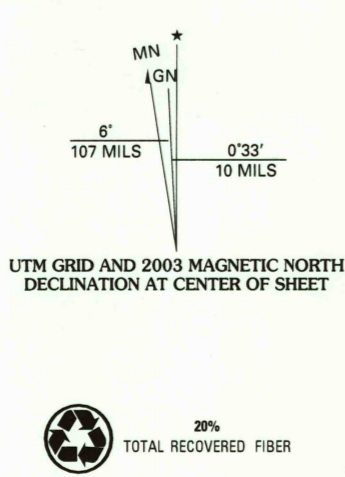




USGS Library
Reston, VA.
Topo Archive

Produced by the U.S. Geological Survey 1994
Revised by the U.S. Forest Service 2003
Topography compiled 1958. Planimetry derived from imagery taken 1997 and other sources. Public Land Survey System and survey control current as of 2002. Boundaries current as of 2003.
North American Datum of 1927 (NAD 27). Projection: Tennessee coordinate system, (Lambert conformal conic). 10 000-foot ticks: Tennessee coordinate system and North Carolina coordinate system
Blue 1000-meter Universal Transverse Mercator ticks, zone 17
North American Datum of 1983 (NAD 83) is shown by dashed corner ticks
The values of the shift between NAD 27 and NAD 83 for 7.5-minute intersections are obtainable from National Geodetic Survey NADCON software
Non-National Forest System lands within the National Forest
Inholdings may exist in other National or State reservations
This map is not a legal document. Public lands are subject to change and leasing, and may have access restrictions; check with appropriate offices
Obtain permission before entering private lands



Interstate	1	Primary highway	1
U. S.	2	Secondary highway	2
State	3	Light-duty road	3
Secondary State, County	4	Composition: Unspecified	4
National Forest, suitable for passenger cars	5	Paved	5
National Forest, suitable for high clearance vehicles	6	Gravel	6
National Forest Trail	7	Dirt	7
	8	Unimproved; 4 wheel drive	8
	9	Trail	9
	10	Gate; Barrier	10

ELK MILLS, TN-NC
2003
36081-C8-TF-024
NGA 4656 IV SW - SERIES V841

