

UNITED STATES
DEPARTMENT OF THE INTERIOR
GEOLOGICAL SURVEY

UNITED STATES
TENNESSEE VALLEY AUTHORITY
GEOGRAPHIC INFORMATION AND ENGINEERING

GRAYSVILLE QUADRANGLE
TENNESSEE
7.5 MINUTE SERIES (TOPOGRAPHIC) 111-NE



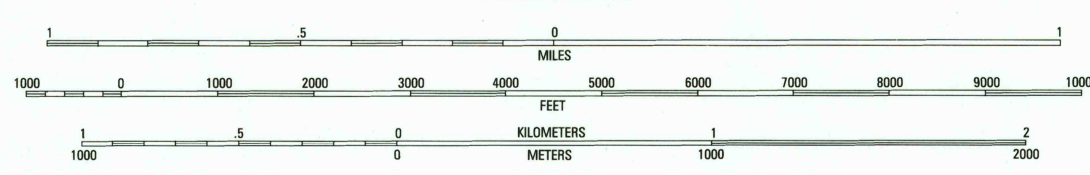
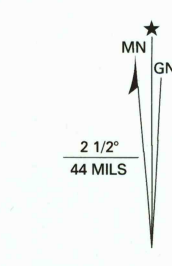
Mapped and edited by Tennessee Valley Authority
Published by the United States Geological Survey

Map dated 1942 revised by TVA by photogrammetric
methods from imagery dated 1968. Field checked by
TVA 1972. Revised by the U.S. Geological Survey in
cooperation with TVA from imagery dated 1990
Survey control current as of 1973.
Map edited 1991. Contours not revised

North American Datum of 1927 (NAD 27). Projection and
blue 1000-meter ticks: Universal Transverse Mercator, zone 16
10,000-foot ticks: Tennessee Coordinate system

North American Datum of 1983 (NAD 83) is shown by dashed
corner ticks. The values of the shift between NAD 27 and NAD 83
for 7.5-minute intersections are obtainable from National Geodetic
Survey NADCON software

There may be private inholdings within the boundaries of
the National or State reservations shown on this map




THIS MAP COMPLIES WITH NATIONAL MAP ACCURACY STANDARDS
FOR SALE BY U.S. GEOLOGICAL SURVEY, DENVER, COLORADO 80225, OR RESTON, VIRGINIA 22092
TENNESSEE DEPARTMENT OF CONSERVATION, DIVISION OF GEOLOGY, NASHVILLE, TENN. 37243
AND U.S. TENNESSEE VALLEY AUTHORITY, CHATTANOOGA, TENN. 37402
A FOLDER DESCRIBING TOPOGRAPHIC MAPS AND SYMBOLS IS AVAILABLE ON REQUEST



ROAD CLASSIFICATION (TVA 111-NE)

Primary highway, hard surface	Light-duty road, hard or improved surface
Secondary highway, hard surface	Unimproved road
Interstate Route	U. S. Route
	State Route



GRAYSVILLE, TENN.

35085-D1-TF-024

1972
LIMITED UPDATE 1990
DMA 39541 NE-SERIES V841

