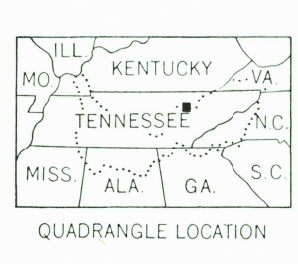
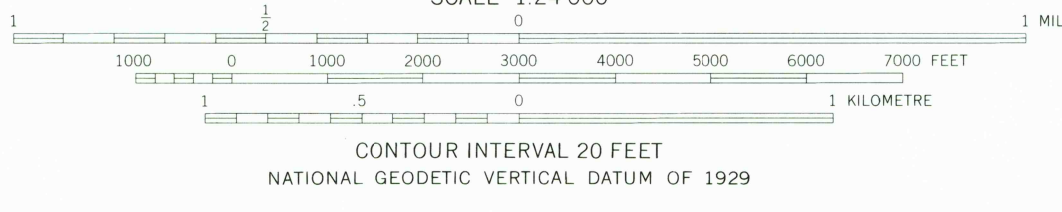
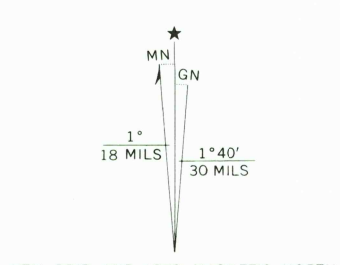




Maped and edited by Tennessee Valley Authority  
Published by the Geological Survey  
Control by USC&GS, USGS, and TVA  
Revised by TVA in 1973 by photogrammetric methods using  
aerial photographs taken 1971 and by reference to TVA-USGS  
quadrangle dated 1952. Map field checked by TVA, 1973  
Polyconic projection, 1927 North American datum  
10,000-foot grid based on Tennessee rectangular  
coordinate system  
1000 metre Universal Transverse Mercator Grid ticks,  
Zone 16, shown in blue  
Fine red dashed lines indicate selected fence and field lines  
visible on aerial photography. This information is unchecked



ROAD CLASSIFICATION

Heavy-duty	-----	Poor motor road	-----
Medium-duty	-----	Wagon and jeep track	-----
Light-duty	-----	Foot trail	-----
Interstate Route	-----	U. S. Route	-----
	-----	State Route	-----

In developed areas, only through roads are classified

THIS MAP COMPLIES WITH NATIONAL MAP ACCURACY STANDARDS  
FOR SALE BY U.S. GEOLOGICAL SURVEY, WASHINGTON, D.C. 20242,  
TENNESSEE DIVISION OF GEOLOGY, NASHVILLE, TENN. 37219  
U.S. TENNESSEE VALLEY AUTHORITY, CHATTANOOGA, TENN. 37401 OR KNOXVILLE, TENN. 37902  
A FOLDER DESCRIBING TOPOGRAPHIC MAPS AND SYMBOLS IS AVAILABLE ON REQUEST

USGS  
HISTORICAL FILE  
TOPOGRAPHIC DIVISION

IVYDELL, TENN.  
N3622.5-W8407.5/7.5  
1973  
AMS 4156 I NW-SERIES 0841

JUN 13 1975