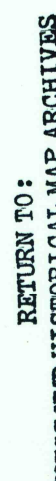


KITCHEN QUADRANGLE
TENNESSEE-KENTUCKY
7.5 MINUTE SERIES (TOPOGRAPHIC)
SE 1/4 STEARNS 15' QUADRANGLE






UTM GRID AND 1962 MAGNETIC NORTH

Revisions shown in purple and woodland compiled in cooperation with State of Kentucky agencies from aerial photographs taken 1981 and other sources. Contours adjusted adjacent to certain photorevised hydrographic features. This information not field checked. Map edited 1982

ROAD CLASSIFICATION

Primary highway, hard surface	Light-duty road, hard or improved surface
Secondary highway, hard surface	Unimproved road

 Interstate Route  U. S. Route  State Route

KETCHEN, TENN.-KY.
SE/4 STEARNS 15' QUADRANGLE
N3630-W8415/7.5
1980
PHOTOREVISED 1982
DMA 4157 III SE-SERIES Y841