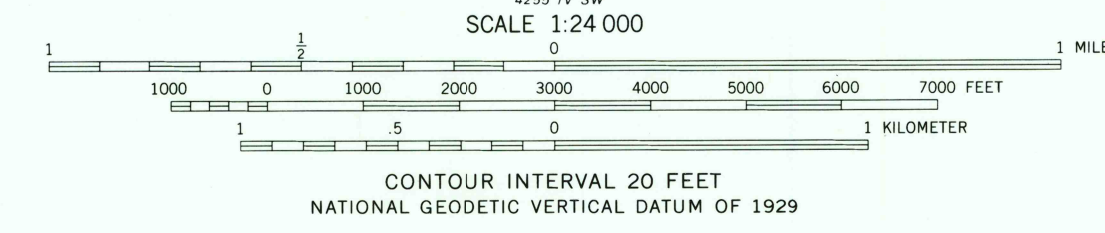
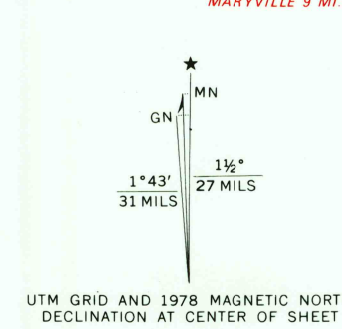




Mapped and edited by Tennessee Valley Authority  
Published by the Geological Survey

Control by NOS/NOAA, TGS, THD, USGS, and TVA  
Revised by TVA in 1977 by photogrammetric methods  
using aerial photographs taken 1975 and by reference to  
TVA-USGS quadrangle dated 1966. Map field checked by  
TVA, 1977-1978. Map edited 1978.

Polyconic projection, 1927 North American datum  
10,000-foot grid based on Tennessee rectangular coordinate system  
1000 meter Universal Transverse Mercator Grid, Zone 17  
Fine red dashed lines indicate selected fence and field lines  
visible on aerial photographs. This information is unchecked  
Red tint indicates areas in which only landmark buildings are shown.

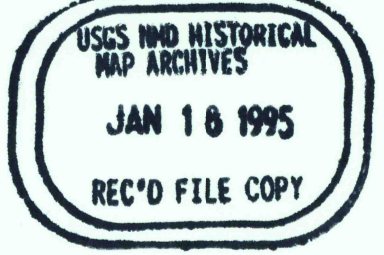


THIS MAP COMPLIES WITH NATIONAL MAP ACCURACY STANDARDS  
FOR SALE BY U.S. GEOLOGICAL SURVEY, RESTON, VIRGINIA 22092  
TENNESSEE DIVISION OF GEOLOGY, NASHVILLE, TENN. 37219  
U.S. TENNESSEE VALLEY AUTHORITY, CHATTANOOGA, TENN. 37401 OR KNOXVILLE, TENN. 37902  
A FOLDER DESCRIBING TOPOGRAPHIC MAPS AND SYMBOLS IS AVAILABLE ON REQUEST



ROAD CLASSIFICATION	
Heavy-duty	Poor motor road
Medium-duty	Wagon and jeep track
Light-duty	Foot trail
Interstate Route	U. S. Route
	State Route

In developed areas, only through roads are classified



KNOXVILLE, TENN.  
N3552.5 — W8352.5/7.5  
1978  
AMS 4255 IV NW-SERIES V84 I