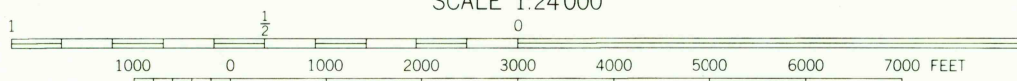
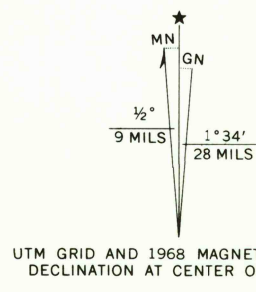


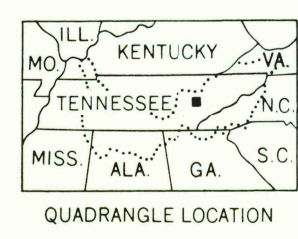


Maped and edited by Tennessee Valley Authority  
Published by the Geological Survey  
Control by US&GS, USGS, WPA, and TVA  
Revised by TVA in 1968 by photogrammetric methods using  
aerial photographs taken 1967 and by reference to TVA-USGS  
quadrangle dated 1953. Map field checked by TVA, 1968  
Polyconic projection, 1927 North American datum  
10,000 foot grid based on Tennessee rectangular  
coordinate system  
1000 meter Universal Transverse Mercator Grid ticks,  
Zone 16, shown in blue  
Fine red dashed lines indicate selected fence and field lines  
visible on aerial photographs. This information is unchecked  
Red tint indicates areas in which only landmark buildings are shown



CONTOUR INTERVAL 20 FEET  
DASHED LINES REPRESENT HALF-INTERVAL CONTOURS  
DATUM IS MEAN SEA LEVEL  
THIS MAP COMPLIES WITH NATIONAL MAP ACCURACY STANDARDS

FOR SALE BY U.S. GEOLOGICAL SURVEY, WASHINGTON, D.C. 20242,  
TENNESSEE DIVISION OF GEOLOGY, NASHVILLE, TENN. 37219,  
U.S. TENNESSEE VALLEY AUTHORITY, CHATTANOOGA, TENN. 37401 OR KNOXVILLE, TENN. 37902.  
A FOLDER DESCRIBING TOPOGRAPHIC MAPS AND SYMBOLS IS AVAILABLE ON REQUEST



ROAD CLASSIFICATION  
Heavy-duty ..... Poor motor road .....  
Medium-duty ..... Wagon and jeep track .....  
Light-duty ..... Foot trail .....  
Interstate Route ..... U. S. Route ..... State Route .....  
In developed areas, only through roads are classified

LENOIR CITY, TENN.  
N3545-W8415/7.5  
1968  
AMS 4155 IV SE-SERIES 7641

USGS  
HISTORICAL FILE  
TOPOGRAPHIC DIVISION