
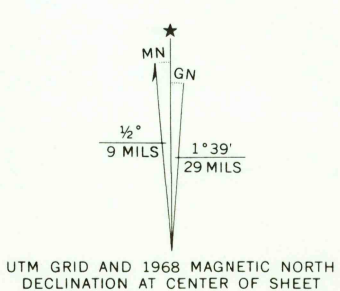
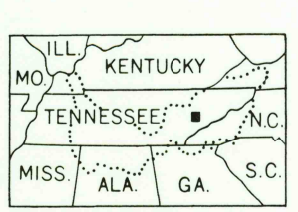


Map field checked by TVA, 1968  
Control by USGS, USGS, and TVA  
Revised by TVA in 1967 by photogrammetric methods using  
aerial photographs taken 1967 and by reference to TVA-USGS  
quadrangle dated 1953. Map field checked by TVA, 1968  
Polyconic projection, 1927 North American datum  
10,000 foot grid based on Tennessee rectangular  
coordinate system  
1000 meter Universal Transverse Mercator Grid ticks,  
Zone 16, shown in blue  
Fine red dashed lines indicate selected fence and field lines  
visible on aerial photographs. This information is unchecked



THIS MAP COMPLIES WITH NATIONAL MAP ACCURACY STANDARDS

FOR SALE BY U.S. GEOLOGICAL SURVEY, WASHINGTON, D.C. 20242,  
TENNESSEE DIVISION OF GEOLOGY, NASHVILLE, TENN. 37219  
U.S. TENNESSEE VALLEY AUTHORITY, CHATTANOOGA, TENN. 37401 OR KNOXVILLE, TENN. 37902.  
A FOLDER DESCRIBING TOPOGRAPHIC MAPS AND SYMBOLS IS AVAILABLE ON REQUEST



ROAD CLASSIFICATION  
Heavy-duty ..... Poor motor road .....  
Medium-duty ..... Wagon and jeep track .....  
Light-duty ..... Foot trail .....  
Interstate Route U. S. Route State Route  
In developed areas, only through roads are classified

USGS  
HISTORICAL FILE  
TOPOGRAPHIC DIVISION

LOVELL, TENN. APR 8 1972  
N3552.5-W8407.5/7.5  
1968  
AMS 4155 1 NW-SERIES V841

3265