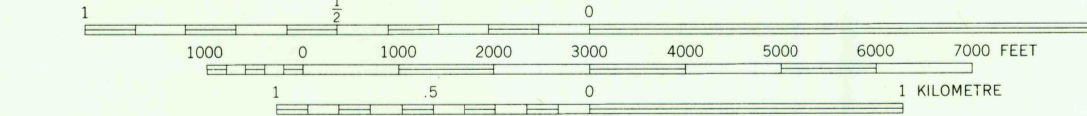
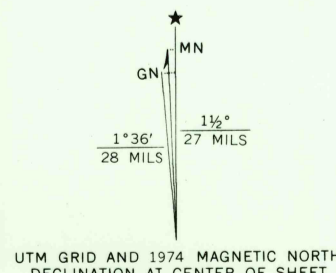
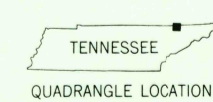


Mapped by the Tennessee Valley Authority
Edited and published by the Geological Survey
Control by USGS, NOS/NOAA, and Tennessee Valley Authority
Topography by photogrammetric methods from aerial photographs
taken 1953. Field checked 1955. Revised from aerial
photographs taken 1973. Field checked 1974
Polyconic projection. 1927 North American datum
10,000-foot grids based on Tennessee coordinate system, Kentucky
coordinate system, south zone, and Virginia coordinate system, south zone
1000-metre Universal Transverse Mercator grid ticks,
zone 17, shown in blue
Fine red dashed lines indicate selected fence and field lines where
generally visible on aerial photographs. This information is unchecked
Red tint indicates area in which only landmark buildings are shown



THIS MAP COMPLIES WITH NATIONAL MAP ACCURACY STANDARDS
FOR SALE BY U.S. GEOLOGICAL SURVEY, RESTON, VIRGINIA 22092,
TENNESSEE DIVISION OF GEOLOGY, NASHVILLE, TENNESSEE 37219,
KENTUCKY GEOLOGICAL SURVEY, LEXINGTON, KENTUCKY 40506,
KENTUCKY DEPARTMENT OF COMMERCE, FRANKFORT, KENTUCKY 40601,
VIRGINIA DIVISION OF MINERAL RESOURCES, CHARLOTTESVILLE, VIRGINIA 22903,
AND U.S. TENNESSEE VALLEY AUTHORITY, CHATTANOOGA, TENN. 37401 OR KNOXVILLE, TENN. 37902
A FOLDER DESCRIBING TOPOGRAPHIC MAPS AND SYMBOLS IS AVAILABLE ON REQUEST



ROAD CLASSIFICATION TVA 153-SW
Primary highway, light-duty road, hard or improved surface
Secondary highway, hard surface
Unimproved road
Interstate Route U.S. Route State Route

MIDDLESBORO SOUTH, TENN.-KY.-VA.
SW/4 MIDDLESBORO 15' QUADRANGLE
N3630-WB337.5/7.5

Historical File
Topographic Division

1974
AMS 4257 II SW-SERIES V841

APR 01 1976