

Mapped and edited by Tennessee Valley Authority  
Published by the Geological Survey

Control by NOS/NOAA, USGS, and TVA

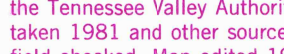
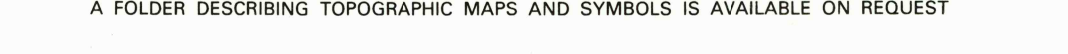

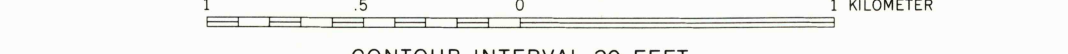

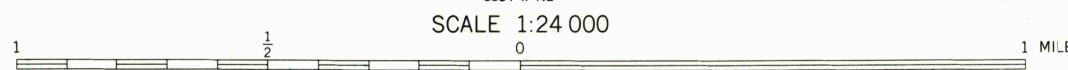
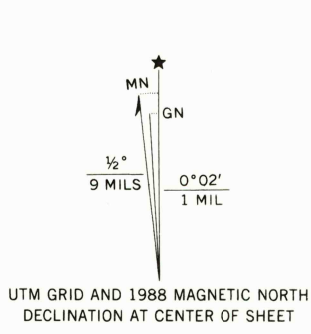
Topography by photogrammetric methods from aerial  
photographs taken 1947. Field checked by TVA, 1951

Polyconic projection, 10,000-foot grid ticks based on  
Tennessee coordinate system

1000-meter Universal Transverse Mercator grid,  
zone 16, 1927 North American Datum

To place on the predicted North American Datum 1983  
move the projection lines 7 meters south as shown by  
dashed corner ticks

Fine purple dashed lines indicate selected fence and field lines where  
generally visible on aerial photographs. This information is unchecked



MILKY WAY, TENN.

35087-C1-TF-024

1951

PHOTOREVISED 1988

DMA 3554 1 SE-SERIES V 841