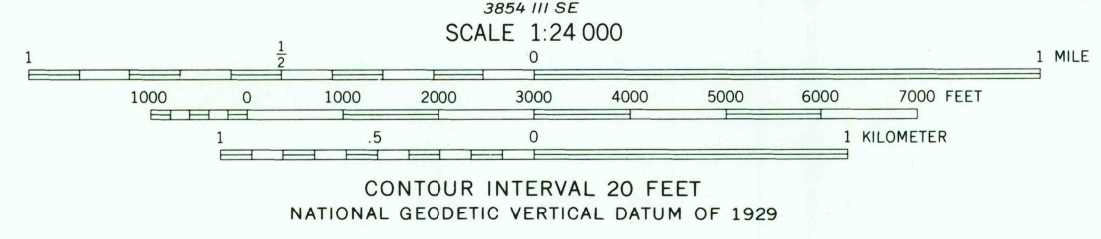
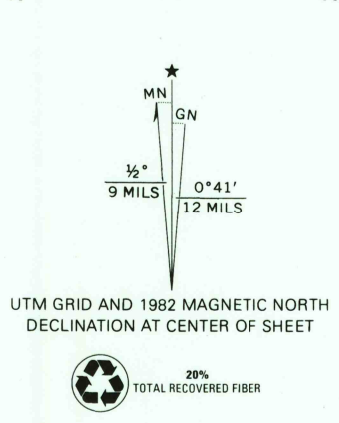


UNITED STATES
DEPARTMENT OF THE INTERIOR
GEOLOGICAL SURVEY

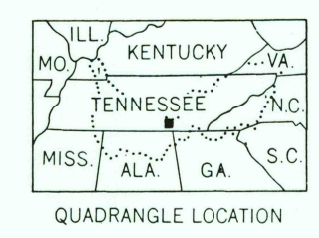
UNITED STATES
TENNESSEE VALLEY AUTHORITY
MAPPING SERVICES BRANCH

MONTEAGLE QUADRANGLE
TENNESSEE
7.5 MINUTE SERIES (TOPOGRAPHIC) 94-NE

Mapped and edited by Tennessee Valley Authority
Published by the Geological Survey
Control by NOS/NOAA, USGS, WPA, and TVA
Revised by TVA in 1974 by photogrammetric methods
using aerial photographs taken 1974 and by reference
to TVA-USGS quadrangle dated 1950
Map field checked by TVA 1974
Polyconic projection, 10,000-foot grid ticks based on Tennessee
coordinate system, 1000 meter Universal Transverse Mercator
grid ticks, zone 16, shown in blue, 1927 North American Datum
To place on the predicted North American Datum 1983
move the projection lines 6 meters south and 3 meters
west as shown by dashed corner ticks
There may be private inholdings within the boundaries of
the National or State reservations shown on this map
Fine red dashed lines indicate selected fence and field lines
where generally visible on aerial photographs. This information is unchecked



THIS MAP COMPLIES WITH NATIONAL MAP ACCURACY STANDARDS
FOR SALE BY U. S. GEOLOGICAL SURVEY, RESTON, VIRGINIA 22092,
TENNESSEE DEPARTMENT OF CONSERVATION, DIVISION OF GEOLOGY, NASHVILLE, TENN., 37219
AND U. S. TENNESSEE VALLEY AUTHORITY, CHATTANOOGA, TENN. 37401 OR KNOXVILLE, TENN., 37902
A FOLDER DESCRIBING TOPOGRAPHIC MAPS AND SYMBOLS IS AVAILABLE ON REQUEST



ROAD CLASSIFICATION
Primary highway, all weather, hard surface
Secondary highway, all weather, hard surface
Light-duty road, all weather, improved surface
Unimproved road, fair or dry weather
Interstate Route
U. S. Route
State Route

MONTEAGLE, TENN.
N3507.5-W8545.7.5
1974
PHOTOREVISED 1982
DMA 3854 III NE-SERIES V841

RECEIVED
APR 3 0 2002
U.S. GEOLOGICAL SURVEY
HISTORICAL MAP ARCHIVES
X-TEXT-1
9780607493618