



U.S. DEPARTMENT OF THE INTERIOR  
U.S. GEOLOGICAL SURVEY

UNITED STATES  
TENNESSEE VALLEY AUTHORITY  
MAPS AND SURVEYS BRANCH

PIGEON FORGE QUADRANGLE  
TENNESSEE—SEVIER CO.  
7.5 MINUTE SERIES (TOPOGRAPHIC) 156-SE

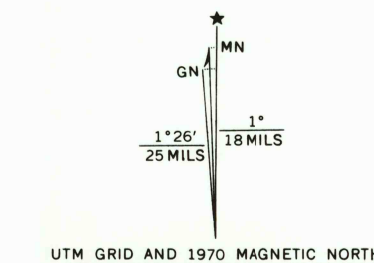


Mapped by the Geological Survey and  
Tennessee Valley Authority  
Edited and published by the Geological Survey  
Control by USGS, USC&GS, and TVA

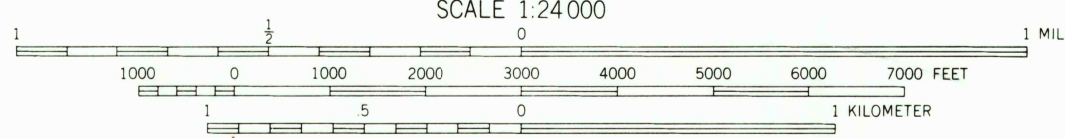
Topography by USGS and TVA by photogrammetric methods  
using aerial photographs taken 1939.  
Map field checked by TVA 1940.  
Revised by the Geological Survey 1956

Polyconic projection, 1927 North American datum  
10,000-foot grid based on Tennessee rectangular  
coordinate system  
1000 meter Universal Transverse Mercator Grid ticks,  
Zone 17, shown in blue

Revisions shown in purple and recompilation of woodland  
areas compiled by the Tennessee Valley Authority from aerial  
photographs taken 1970. This information not field checked

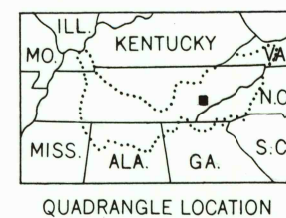


Fine purple dashed lines indicate selected  
fence and field lines visible on aerial photo-  
graphs. This information is unchecked



CONTOUR INTERVAL 20 FEET  
DASHED LINES REPRESENT HALF-INTERVAL CONTOURS  
DATUM IS MEAN SEA LEVEL

THIS MAP COMPLIES WITH NATIONAL MAP ACCURACY STANDARDS  
FOR SALE BY U.S. GEOLOGICAL SURVEY, WASHINGTON, D.C. 20242,  
TENNESSEE DIVISION OF GEOLOGY, NASHVILLE, TENN. 37219,  
U.S. TENNESSEE VALLEY AUTHORITY, CHATTANOOGA, TENN. 37401 OR KNOXVILLE, TENN. 37902  
A FOLDER DESCRIBING TOPOGRAPHIC MAPS AND SYMBOLS IS AVAILABLE ON REQUEST



QUADRANGLE LOCATION

ROAD CLASSIFICATION

Heavy-duty .....	Poor motor road .....
Medium-duty .....	Wagon and jeep track .....
Light-duty .....	Foot trail .....
U. S. Route	State Route
In developed areas, only through roads are classified	



PIGEON FORGE, TENN.  
N3545-W8330/7.5

1956  
PHOTOREVISED 1970  
AMS 4255 I SE-SERIES VB4I

SEP 19 2003

USGS Library  
Reston, VA.  
Topo Archive

