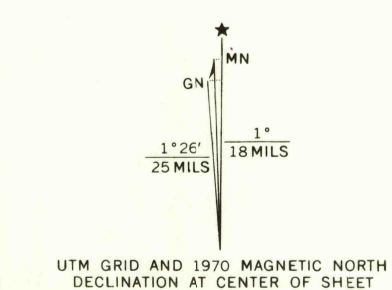





Maped by the Geological Survey and
Tennessee Valley Authority
Edited and published by the Geological Survey
Control by USGS, USC&GS, and TVA
Topography by USGS and TVA by photogrammetric methods
using aerial photographs taken 1939.
Map field checked by TVA 1940.
Revised by the Geological Survey 1956

Polyconic projection, 1927 North American datum
10,000-foot grid based on Tennessee rectangular
coordinate system
1000 meter Universal Transverse Mercator Grid ticks,
Zone 17, shown in blue

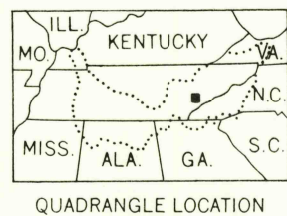
Revisions shown in purple and recompilation of woodland
fence and field lines visible on aerial photo-
graphs taken 1970. This information not field checked



UTM GRID and 1970 MAGNETIC NORTH
DECLINATION AT CENTER OF SHEET



THIS MAP COMPLIES WITH NATIONAL MAP ACCURACY STANDARDS
FOR SALE BY U.S. GEOLOGICAL SURVEY, WASHINGTON, D.C. 20242.
TENNESSEE DIVISION OF GEOLOGY, NASHVILLE, TENN. 37219.
U.S. TENNESSEE VALLEY AUTHORITY, CHATTANOOGA, TENN. 37401 OR KNOXVILLE, TENN. 37902
A FOLDER DESCRIBING TOPOGRAPHIC MAPS AND SYMBOLS IS AVAILABLE ON REQUEST



QUADRANGLE LOCATION

ROAD CLASSIFICATION
Heavy-duty Poor motor road
Medium-duty Wagon and jeep track
Light-duty Foot trail
In developed areas, only through roads are classified

U.S. GEOLOGICAL SURVEY
HISTORICAL FILE
TOPOGRAPHIC DIVISION

PIGEON FORGE, TENN.
N3545-W8330/7.5
1956
PHOTOREVISED 1970
AMS 4255 1 SE-SERIES V841

FEB 16 1973

1965