

4255 I NE
(Shades 1 NE)
100 100

UNITED STATES
DEPARTMENT OF THE INTERIOR
GEOLOGICAL SURVEY


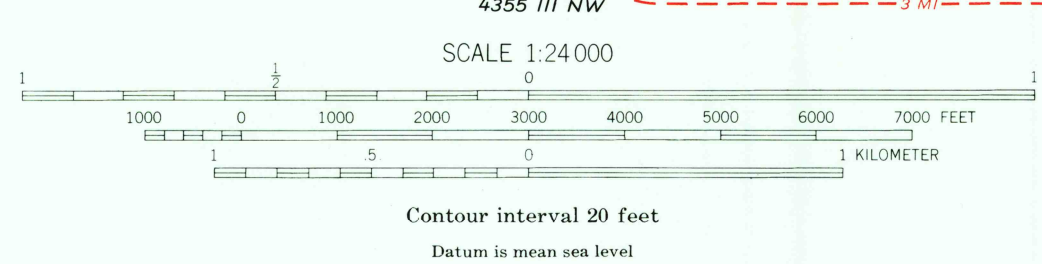
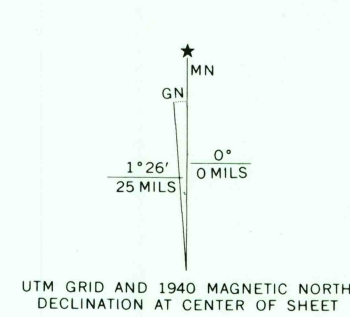
UNITED STATES
TENNESSEE VALLEY AUTHORITY
MAPS AND SURVEYS DIVISION
4355 IV NW
(Shady Grove 164-NW)

TENNESSEE
(SEVIER COUNTY)
RICHARDSON COVE QUADRANGLE
164 - SW

4355 IV NE
(Chattanooga 164-NE)
100 100



Control by USC&GS, USGS, and TVA.
Topography by Geological Survey from aerial
photographs by stereophotogrammetric methods.
Field examination by Tennessee Valley Authority - 1940.



Polyconic projection. 1927 North American datum.
10,000 foot grid based on Tennessee rectangular
coordinate system.
1000-meter Universal Transverse Mercator
grid ticks, Zone 17, shown in blue.
ROUTES USUALLY TRAVELED
HARD, IMPERVIOUS SURFACES
OTHER SURFACE IMPROVEMENTS
(25) U. S. ROUTE (35) STATE ROUTE
RICHARDSON COVE, TENN
164 - SW
N3545-W8322.5/7.5
1940
AMS 4355 IV SW-SERIES V841

4355 IV NE
(Chattanooga 164-NE)
100 100

THIS MAP COMPLIES WITH NATIONAL MAP ACCURACY STANDARDS
FOR SALE BY U.S. GEOLOGICAL SURVEY, DENVER, COLORADO 80225, OR RESTON, VIRGINIA 22092
TENNESSEE DEPARTMENT OF CONSERVATION, DIVISION OF GEOLOGY, NASHVILLE, TENN. 37243
AND U.S. TENNESSEE VALLEY AUTHORITY, CHATTANOOGA, TENN. 37401
A FOLDER DESCRIBING TOPOGRAPHIC MAPS AND SYMBOLS IS AVAILABLE ON REQUEST