

UTM GRID AND 1999 MAG. DECLINATION AT CENTVILLE, OHIO

1 0.5 0 1 2
KILOMETERS




1 0.5 0 1000 2000
METERS

1 0 0.5 1 1.5 2 2.5 3 3.5 4 4.5 5 5.5 6 6.5 7 7.5 8 8.5 9 9.5 10
MILES

1000 0 1000 2000 3000 4000 5000 6000 7000 8000 9000 10000
FEET

THIS MAP COMPLIES WITH NATIONAL MAP ACCURACY STANDARDS
FOR SALE BY U.S. GEOLOGICAL SURVEY, P.O. BOX 25286, DENVER, COLORADO 80225
AND TENNESSEE DEPARTMENT OF CONSERVATION, DIVISION OF GEOLOGY,
NASHVILLE, TENNESSEE 37243

A FOLDER DESCRIBING TOPOGRAPHIC MAPS AND SYMBOLS IS AVAILABLE ON REQUEST

Primary highway road surface		Light-duty road, hard or improved surface	
Secondary highway road surface		Unimproved road	
 Interstate Route	 U.S. Route	 State Route	

100

1	2	3	1 Nor
4		5	2 Nor
6	7	8	3 Elle

1997

NIMA 3054 III SW-SERIES V841