

3456 (1 SE)
(MC EWEN 39-SW)



U.S. DEPARTMENT OF THE INTERIOR
U.S. GEOLOGICAL SURVEY

UNITED STATES
TENNESSEE VALLEY AUTHORITY
MAPS AND SURVEYS BRANCH
(TENNESSEE CITY 39-SE)
3456 (1 SE)

SPOT QUADRANGLE
TENNESSEE
7.5 MINUTE SERIES (TOPOGRAPHIC) 40-NE
TENNESSEE CITY 7 MI.
1:550,000 FEET

3557 (1 SW)
(DICKSON 48-SW)



Mapped and edited by Tennessee Valley Authority
Published by the Geological Survey

Control by USC&GS, USGS, and TVA

Topography by photogrammetric methods using
aerial photographs taken 1947 and 1948.

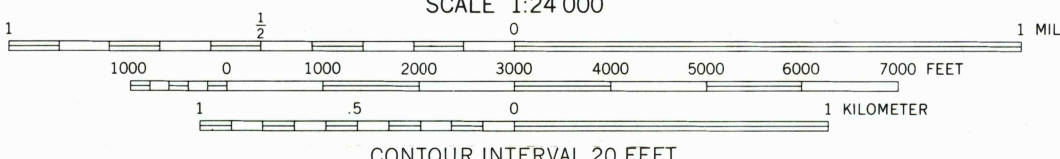
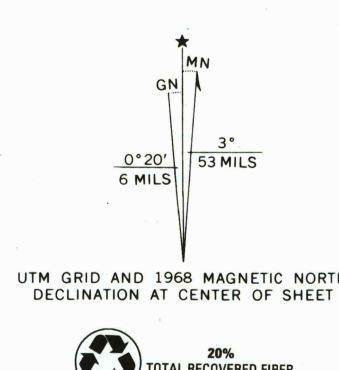
Map field checked by TVA, 1952

Polyconic projection. 1927 North American datum
10,000 foot grid based on Tennessee rectangular
coordinate system.

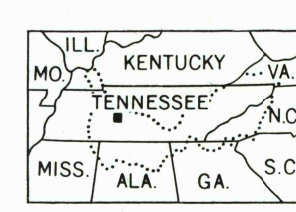
1000 meter Universal Transverse Mercator Grid ticks,
Zone 16, shown in blue

Revisions shown in purple and recompilation of woodland
areas compiled by the Tennessee Valley Authority from aerial
photographs taken 1968. This information not field checked

Fine purple dashed lines indicate selected fence and field lines
visible on aerial photography. This information is unchecked.



THIS MAP COMPLIES WITH NATIONAL MAP ACCURACY STANDARDS
FOR SALE BY U.S. GEOLOGICAL SURVEY, DENVER, COLORADO 80225, OR RESTON, VIRGINIA 22092
TENNESSEE DEPARTMENT OF CONSERVATION, DIVISION OF GEOLOGY, NASHVILLE, TENN. 37219
AND U.S. TENNESSEE VALLEY AUTHORITY, CHATTANOOGA, TENN. 37401
A FOLDER DESCRIBING TOPOGRAPHIC MAPS AND SYMBOLS IS AVAILABLE ON REQUEST



QUADRANGLE LOCATION

ROAD CLASSIFICATION
HARD-SURFACE ALL WEATHER ROADS DRY WEATHER ROADS
Heavy-duty 4 LANE 16 LANE Improved dirt
Medium-duty 4 LANE 16 LANE Unimproved dirt
Wagon and jeep track Foot trail
U. S. Route State Route
Interstate Route

RECEIVED
AUG 2 9 2003

AUG 1 2 2003

SPOT, TENN.
N3552.5-W8730/7.5
1952
PHOTOREVISED 1968
AMS 3455 1 NE-SERIES V841

198547-109081-6
E-96347-107-D-N831