

(FORK MOUNTAIN 129-NW)
84°22'30"
36°07'30"
4000000 N
1950
1948
1947
5'
1946
1945
1943
2'30"
1940
1938
590 000 FEET
36°00'
84°22'30"

(ELVERTON 120-NW)
4000000 N
1950
1948
1947
5'
1946
1945
1943
2'30"
1940
1938
590 000 FEET
36°00'
84°22'30"

UNITED STATES
DEPARTMENT OF THE INTERIOR
GEOLOGICAL SURVEY

UNITED STATES
TENNESSEE VALLEY AUTHORITY
MAPS AND SURVEYS BRANCH

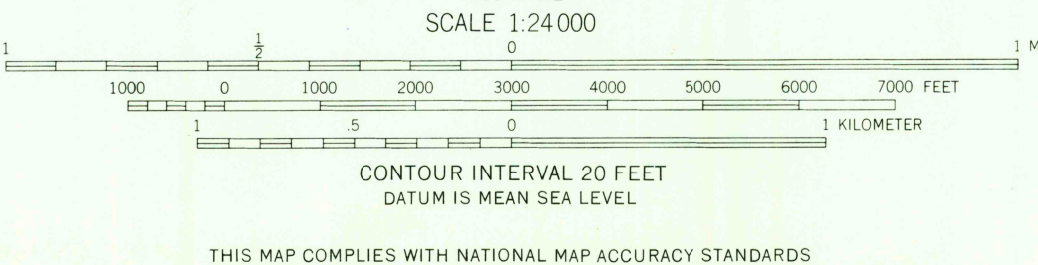
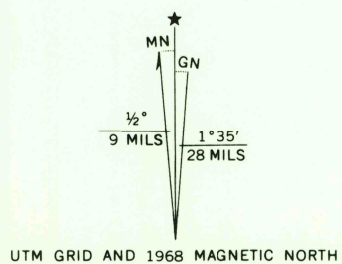
WINDROCK QUADRANGLE
TENNESSEE
7.5 MINUTE SERIES (TOPOGRAPHIC) 129-SE

(LAKE CITY 129-NW)
84°15'
36°07'30"
4001
4000
630 000 FEET
1948
1947
5'
1946
1945
1943
2'30"
1940
1938
590 000 FEET
36°00'
84°15'

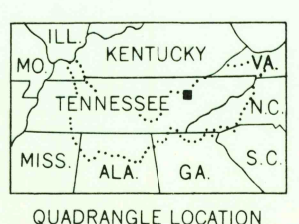
(LOVELL 129-NW)
4000000 N
1950
1948
1947
5'
1946
1945
1943
2'30"
1940
1938
590 000 FEET
36°00'
84°15'



Mapped and edited by Tennessee Valley Authority
Published by the Geological Survey
Control by USC&GS, USGS, WPA, and TVA
Revised by TVA in 1967 by photogrammetric methods using
aerial photographs taken 1967 and by reference to TVA-USGS
quadrangle dated 1952. Map field checked by TVA, 1968
Polyconic projection, 1927 North American datum
10,000-foot grid based on Tennessee rectangular
coordinate system
1000 meter Universal Transverse Mercator Grid ticks,
Zone 16, shown in blue
Fine red dashed lines indicate selected fence and field lines
visible on aerial photographs. This information is unchecked



FOR SALE BY U. S. GEOLOGICAL SURVEY, WASHINGTON, D. C. 20242,
TENNESSEE DIVISION OF GEOLOGY, NASHVILLE, TENN. 37219,
U. S. TENNESSEE VALLEY AUTHORITY, CHATTANOOGA, TENN. 37401 OR KNOXVILLE, TENN. 37902.
A FOLDER DESCRIBING TOPOGRAPHIC MAPS AND SYMBOLS IS AVAILABLE ON REQUEST



ROAD CLASSIFICATION		(TVA 129-SE)
Heavy-duty	Poor motor road
Medium-duty	Wagon and jeep track
Light-duty	Foot trail
U. S. Route	State Route
In developed areas, only through roads are classified		

HISTORICAL FILE
TOPOGRAPHIC DIVISION

WINDROCK, TENN.
N3600-W8415/7.5
1968
MINOR CORRECTIONS MADE 1970
AMS 4156 III SE-SERIES VB41

2130