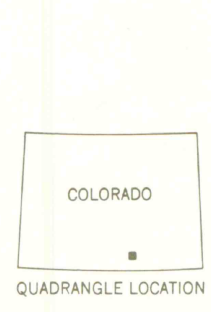
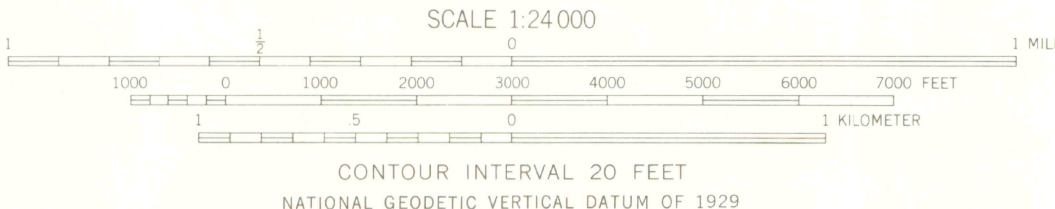



UNITED STATES
DEPARTMENT OF THE INTERIOR
GEOLOGICAL SURVEY

AGUILAR QUADRANGLE
COLORADO
7.5 MINUTE SERIES (TOPOGRAPHIC)



Mapped, edited, and published by the Geological Survey
Control by USGS and USC&GS
Topography by photogrammetric methods from aerial
photographs taken 1970. Field checked 1971
Projection and 10,000-foot grid ticks: Colorado
coordinate system, south zone (Lambert conformal conic)
1000-meter Universal Transverse Mercator grid ticks,
zone 13, shown in blue. 1927 North American datum
Fine red dashed lines indicate selected fence lines



ROAD CLASSIFICATION	
Primary highway, hard surface	Light-duty road, hard or improved surface
Secondary highway, hard surface	Unimproved road
Interstate Route	U. S. Route
	State Route



AGUILAR, COLO.
N3722.5-W10437.5/7.5

1971

G
3701
C222
S24
U5
OFFICE COPY

AMS 5058 1 NW—SERIES V877 LIBRARY USE ONLY