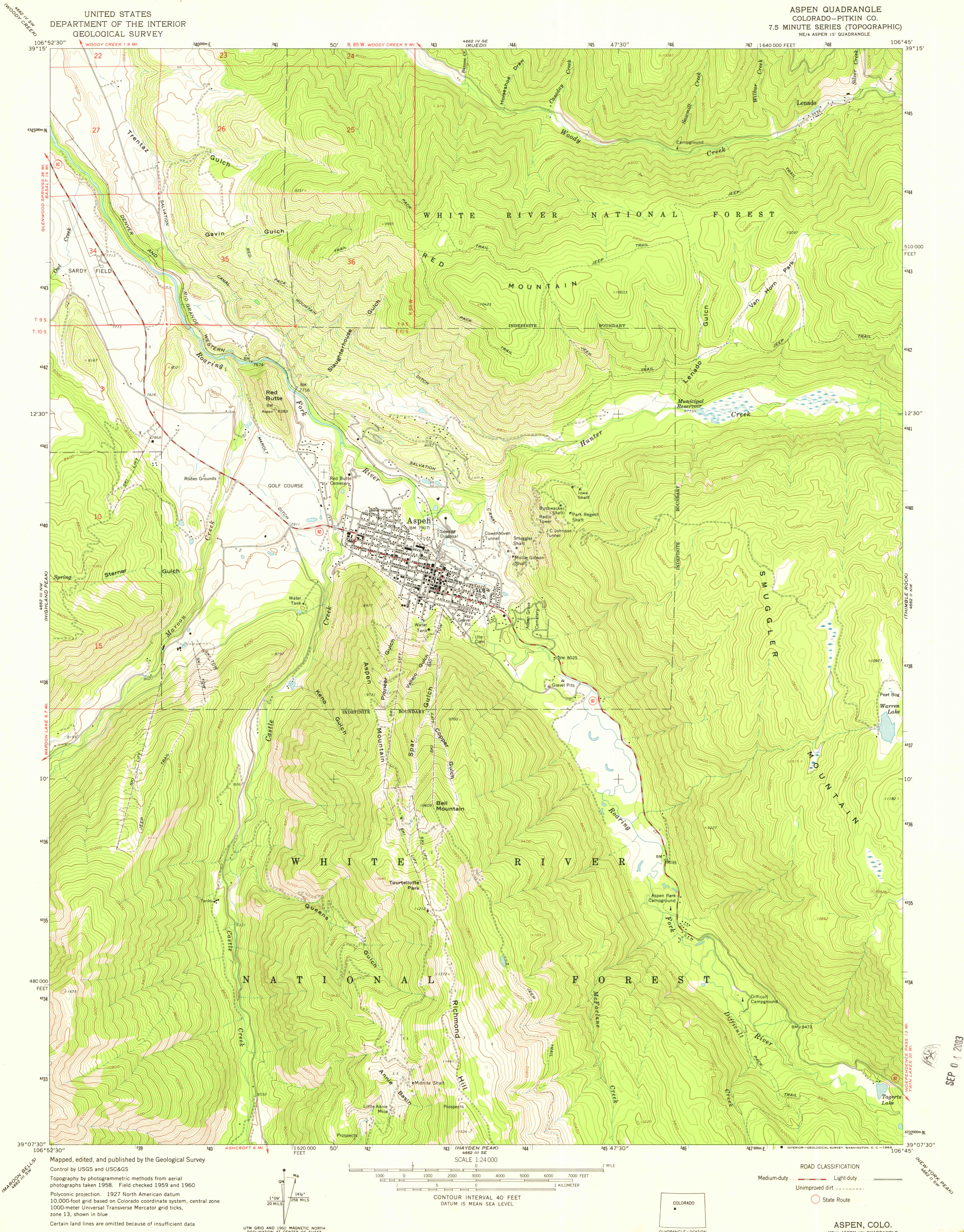
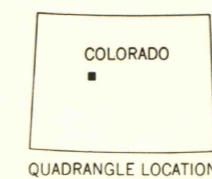
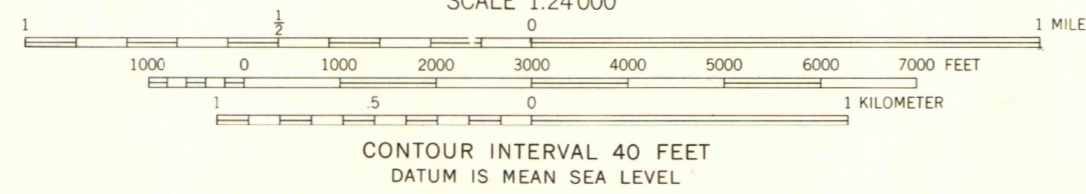
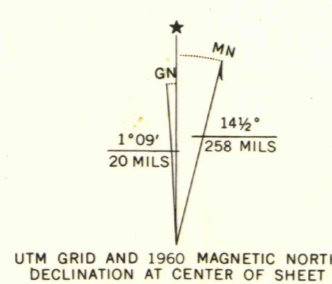


UNITED STATES
DEPARTMENT OF THE INTERIOR
GEOLOGICAL SURVEY

ASPEN QUADRANGLE
COLORADO—PITKIN CO.
7.5 MINUTE SERIES (TOPOGRAPHIC)
NE/4 ASPEN 15' QUADRANGLE



Mapped, edited, and published by the Geological Survey
Control by USGS and USC&GS
Topography by photogrammetric methods from aerial
photographs taken 1958. Field checked 1959 and 1960
Polyconic projection. 1927 North American datum
10,000-foot grid based on Colorado coordinate system, central zone
1000-meter Universal Transverse Mercator grid ticks,
zone 13, shown in blue
Certain land lines are omitted because of insufficient data



ROAD CLASSIFICATION
Medium-duty ——— Light-duty ———
Unimproved dirt ———
State Route

Map Collection
349 Library
Southwest Missouri State University
Springfield, MO 65802

ASPEN, COLO.
NE/4 ASPEN 15' QUADRANGLE
N3907.5—W10645/7.5

1960
AMS 4662 III NE—SERIES V877

SEP 0 1 2003

ARTS & LIBRARY
600 CHURCH ST. 3RD FLOOR
MINNESOTA

MAP ROOM