



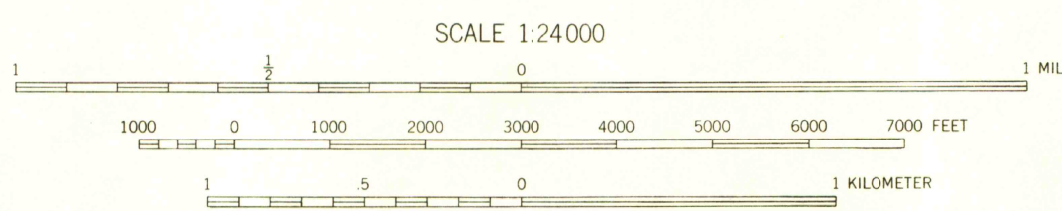
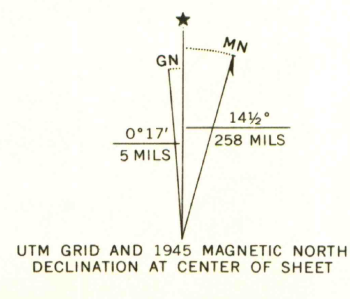
Mapped, edited, and published by the Geological Survey

Control by USGS

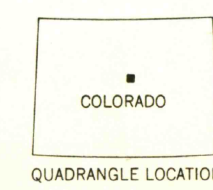
Topography from aerial photographs by multiplex methods
Aerial photographs taken September 1944. Field check, 1945

Polyconic projection. 1927 North American datum
10,000-foot grid based on Colorado coordinate system,
central zone

1000-meter Universal Transverse Mercator grid ticks,
zone 13, shown in blue



CONTOUR INTERVAL 50 FEET
DATUM IS MEAN SEA LEVEL



ROAD CLASSIFICATION
Medium-duty Light-duty
Unimproved dirt
U.S. Route

BAILEY, COLO.
N 3922.5 - W 10522.5/7.5

1945

AMS 4962 IV NW-SERIES V877

FOR SALE BY U.S. GEOLOGICAL SURVEY, DENVER 25, COLORADO OR WASHINGTON 25, D. C.
A FOLDER DESCRIBING TOPOGRAPHIC MAPS SYMBOLS IS AVAILABLE ON REQUEST

NOV 14 2005

ACTU

COLORADO

MAP ROOM