

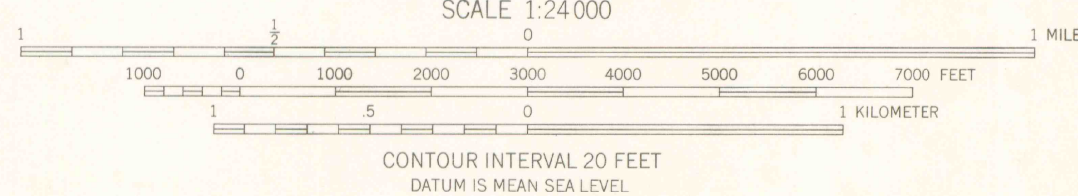
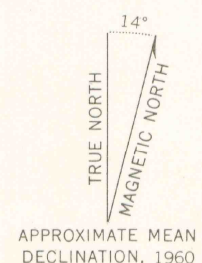


Mapped, edited, and published by the Geological Survey
Control by USGS and USC&GS

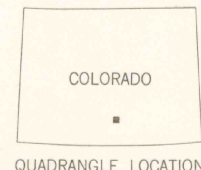
Topography by photogrammetric methods from aerial
photographs taken 1953. Field checked 1960

Polyconic projection. 1927 North American datum
10,000-foot grid based on Colorado coordinate system,
south zone
1000-meter Universal Transverse Mercator grid ticks,
zone 13, shown in blue

Fine red dashed lines indicate selected fence and field lines where
generally visible on aerial photographs. This information is unchecked
Certain land lines are omitted because of insufficient data



THIS MAP COMPLIES WITH NATIONAL MAP ACCURACY STANDARDS
FOR SALE BY U.S. GEOLOGICAL SURVEY, DENVER 25, COLORADO OR WASHINGTON 25, D.C.
A FOLDER DESCRIBING TOPOGRAPHIC MAPS AND SYMBOLS IS AVAILABLE ON REQUEST



ROAD CLASSIFICATION
Light-duty Unimproved dirt -----
DEPOSITORY MAP TOP CO 24000
1994 BECK MOUNTAIN, COLO.
N3752.5-W10522.5/7.5
1960

MAP COLLECTION
U OF WYOMING BOX 3006
LARAMIE, WY 82071-3006



APR 27 2004

WITHDRAWN
SEP 29 1994
DEPOSITORY MAP
G4
MAP ROOM
LARAMIE, WY 82071-3006