

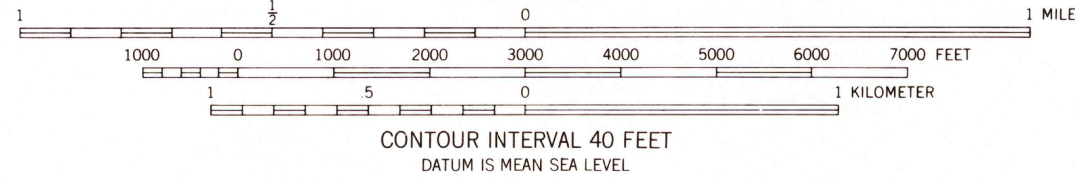
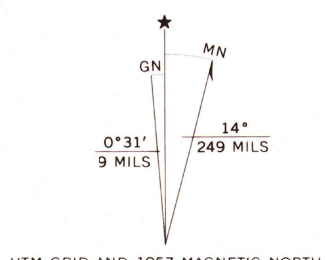
Mapped, edited, and published by the Geological Survey as part of the Department of the Interior program for the development of the Missouri River Basin Control by USGS and USC&GS

Topography by photogrammetric methods from aerial photographs taken 1953. Field checked 1957

Polyconic projection. 1927 North American datum 10,000-foot grid based on Colorado coordinate system, north and central zones

1000-meter Universal Transverse Mercator grid ticks, zone 13, shown in blue

Land lines have not been established in this area





ROAD CLASSIFICATION

Medium-duty ——— Light-duty ———

Unimproved dirt ———

U.S. Route



BERTHOUD PASS, COLO.
SE/4 FRASER 15 QUADRANGLE
N3945-W10545/7.5
1957
AMS 4863 IV SE - SERIES V877

THIS MAP COMPLIES WITH NATIONAL MAP ACCURACY STANDARDS
FOR SALE BY U.S. GEOLOGICAL SURVEY, DENVER, COLORADO 80225, OR RESTON, VIRGINIA 22092
A FOLDER DESCRIBING TOPOGRAPHIC MAPS AND SYMBOLS IS AVAILABLE ON REQUEST