

Mapped, edited, and published by the Geological Survey

Control by USGS, NOS/NOAA, and U. S. Forest Service

Topography by photogrammetric methods from aerial photographs

taken 1964-65. Field checked 1974. Map edited 1977

Projection: Colorado coordinate system, central zone Lambert conformal conic

10,000-foot grid ticks based on Colorado coordinate system, central and north zones

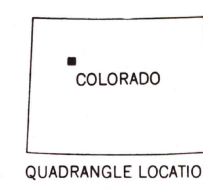
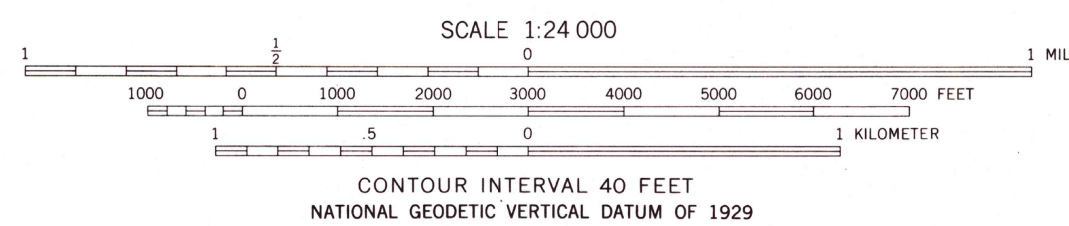
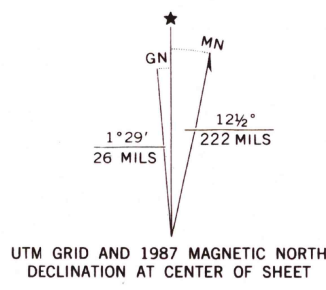
1000-meter Universal Transverse Mercator grid ticks, zone 13, shown in blue. 1927 North American Datum

Land lines have not been established in this area

To place on the predicted North American Datum 1983

move the projection lines 6 meters north and 53 meters east as shown by dashed corner ticks

There may be private inholdings within the boundaries of the National or State reservations shown on this map



ROAD CLASSIFICATION	
Primary highway, hard surface	Light-duty road, hard or improved surface
Secondary highway, hard surface	Unimproved road
Interstate Route	U. S. Route
	State Route

BIG MARVINE PEAK, COLO.  
39107-H3-TF-024

1977  
PHOTOREVISED 1987  
DMA 4563 IV NE-SERIES V877

RECEIVED  
FEB 28 1999  
USGS MOUNTAIN  
HISTORICAL MAP ARCHIVES

