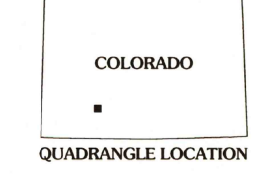
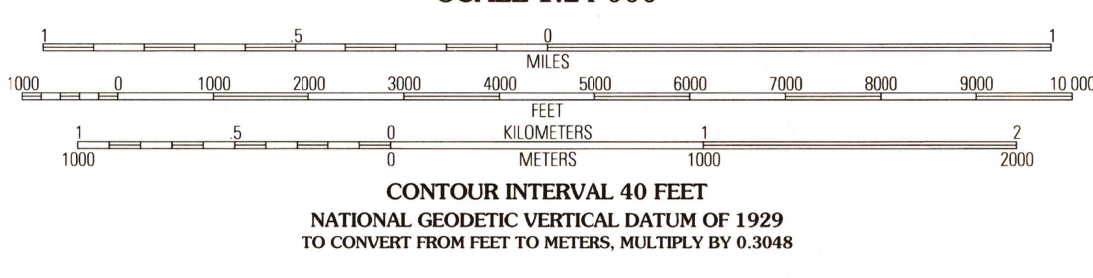
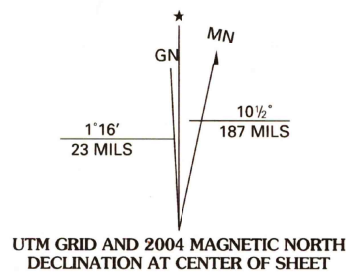




Produced by the United States Geological Survey 1986
Revision by USDA Forest Service 2001
Topography compiled 1981. Planimetry derived from imagery taken 1998 and other sources. Public Land Survey System and survey control current as of 2002. Boundaries current as of 2002.
North American Datum of 1927 (NAD 27). Projection and 10 000-foot ticks: Colorado coordinate system, south zone (Lambert conformal conic). Blue 1000-meter Universal Transverse Mercator ticks, zone 13.
North American Datum of 1983 (NAD 83) is shown by dashed corner ticks. The values of the shift between NAD 27 and NAD 83 for 7.5-minute intersections are obtainable from National Geodetic Survey NADCON software.
Non-National Forest System lands within the National Forest. Inholdings may exist in other National or State reservations.
This map is not a legal document. Public lands are subject to change and leasing, and may have access restrictions; check with appropriate offices. Obtain permission before entering private lands. Area covered by dashed light-blue pattern subject to controlled inundation. Unsurveyed land net is not official.



1	2	3	1 Shumgullon Pass
4	5	2 Baldy Cinco	2 Baldy Cinco
6	7	3 San Luis Peak	3 San Luis Peak
		4 Hermit Lakes	4 Hermit Lakes
		5 Creede	5 Creede
		6 Little Squaw Creek	6 Little Squaw Creek
		7 Workman Creek	7 Workman Creek
		8 Spar City	8 Spar City

HIGHWAYS AND ROADS	
Interstate	1
U. S.	30
State	6
County	105
National Forest, suitable for passenger cars	105
National Forest, suitable for high clearance vehicles	105
National Forest Trail	384
Primary highway	1
Secondary highway	1
Light-duty road	1
Composition:	Unspecified
	Paved
	Gravel
	Dirt
	Unimproved; 4 wheel drive
	Trail
	Gate; Barrier

BRISTOL HEAD, CO
2001
37107.G1-TE-024
NGA 4559 I SE-Series V877

USGS Library
Reston, VA.
Topo Archive

