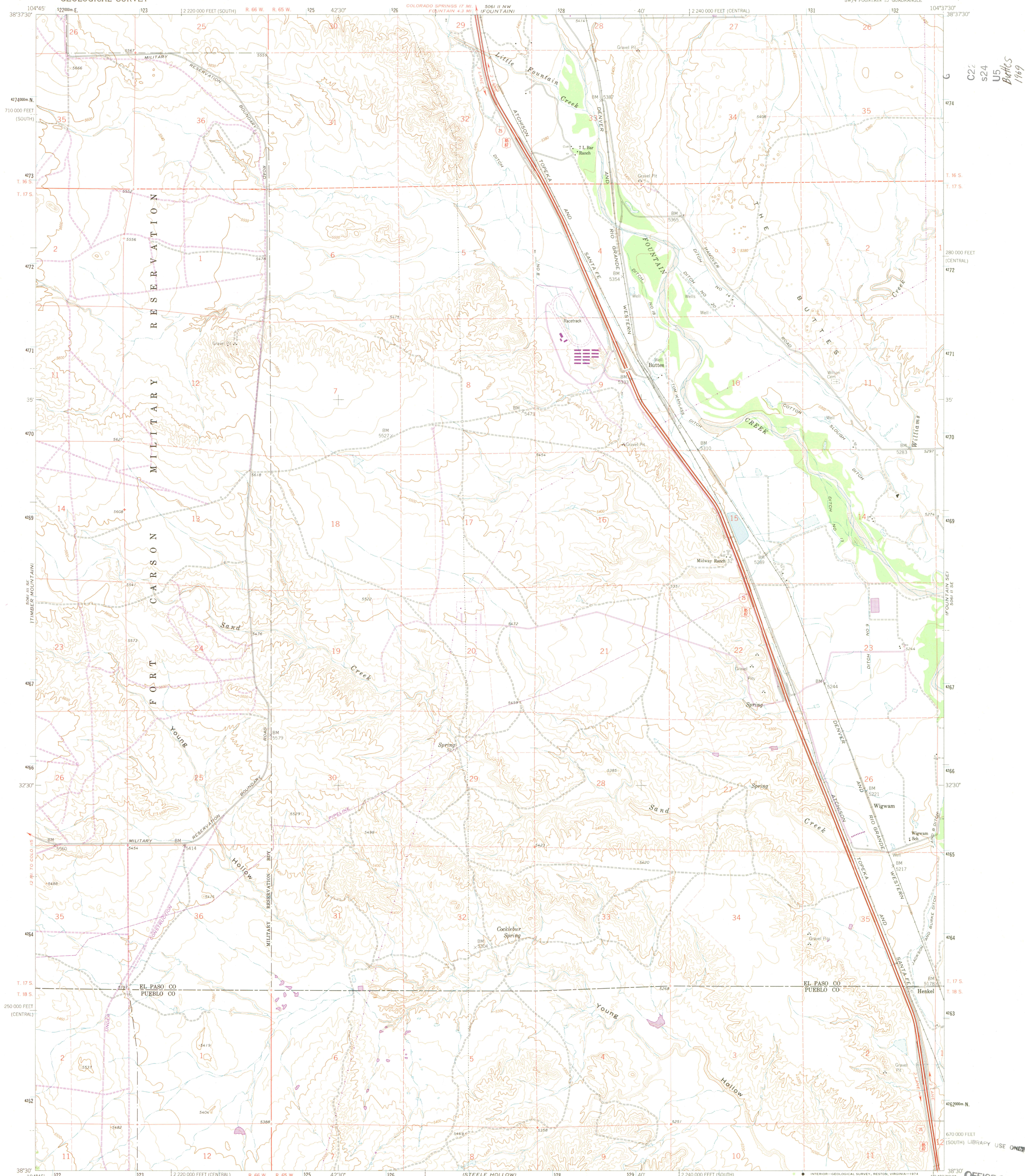


UNITED STATES
DEPARTMENT OF THE INTERIOR
GEOLOGICAL SURVEY

BUTTES QUADRANGLE
COLORADO
7.5 MINUTE SERIES (TOPOGRAPHIC)
SW/4 FOUNTAIN 15' QUADRANGLE

C22
S24
U5
Buttes
1969
C-3



Maped, edited, and published by the Geological Survey
in cooperation with U. S. Corps of Engineers

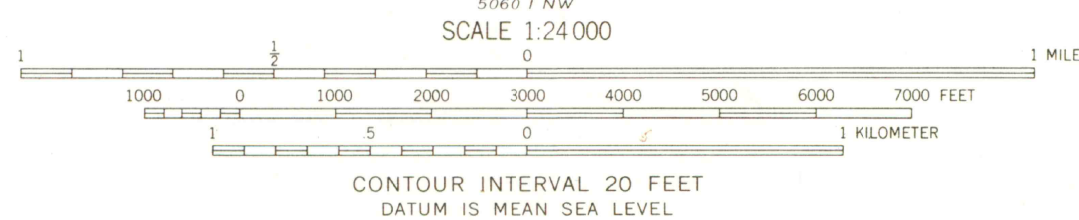
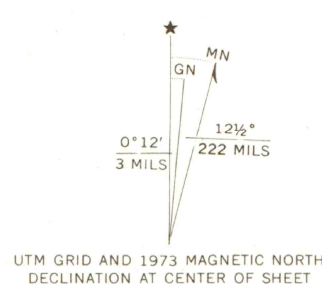
Control by USGS and USC&GS

Topography by photogrammetric methods from aerial photographs
taken 1947. Field checked 1948. Revised from aerial
photographs taken 1960. Field checked 1961

Polycyclic projection. 1927 North American datum
10,000-foot grids based on Colorado coordinate system,
central and south zones
1000-meter Universal Transverse Mercator grid ticks,
zone 13, shown in blue

Fine red dashed lines indicate selected fence and field lines where
generally visible on aerial photographs. This information is unchecked

Revisions shown in purple compiled by the Geological Survey from
aerial photographs taken 1969. This information not field checked



ROAD CLASSIFICATION
Heavy-duty ——— Light-duty ———
Unimproved dirt ———
Interstate Route U.S. Route

BUTTES, COLO.
SW/4 FOUNTAIN 15' QUADRANGLE
N3830-W10437.5/7.5

1961
PHOTOGRAPHED 1969
AMS 5061 II SW-SERIES V87

THIS MAP COMPLIES WITH NATIONAL MAP ACCURACY STANDARDS
FOR SALE BY U.S. GEOLOGICAL SURVEY, DENVER, COLORADO 80225, OR RESTON, VIRGINIA 22092
A FOLDER DESCRIBING TOPOGRAPHIC MAPS AND SYMBOLS IS AVAILABLE ON REQUEST



OFFICE COPY
G
3701
C222
S24
U5
Buttes
1973

WITHDRAWN
MAP COLLECTION
BALL STATE UNIVERSITY