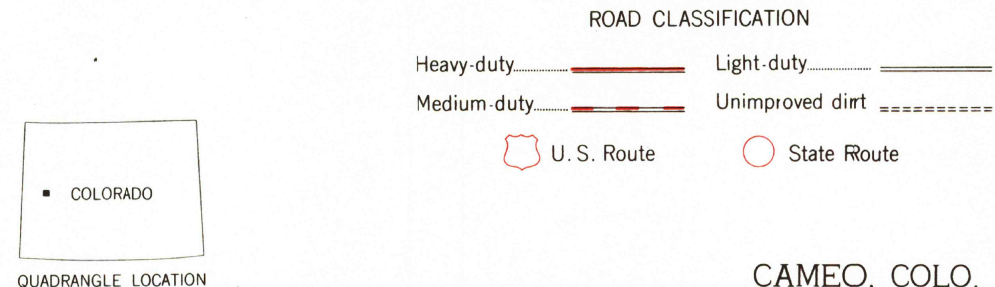
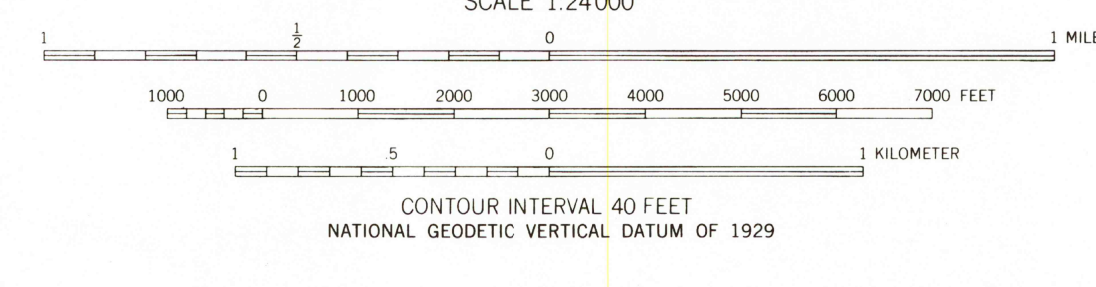
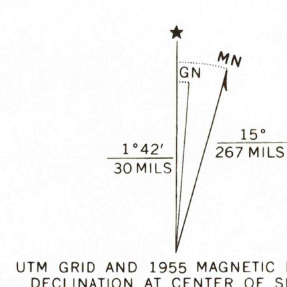


Mapped, edited, and published by the Geological Survey.
Control by USGS and USC&GS
Topography from aerial photographs by multiplex methods
and by planetable surveys 1955. Aerial photographs taken 19551
Polyconic projection. 1927 North American Datum
10,000-foot grid based on Colorado coordinate system,
central zone
Dashed land lines indicate approximate locations
Unchecked elevations are shown in brown
1000-meter Universal Transverse Mercator grid ticks,
zone 12, shown in blue
To place on the predicted North American Datum 1983
move the projection lines 6 meters north and
56 meters east as shown by dashed corner ticks



CAMEO, COLO.
39108-B3-TF-024
1955

DMA 4362 III NE-SERIES V877

