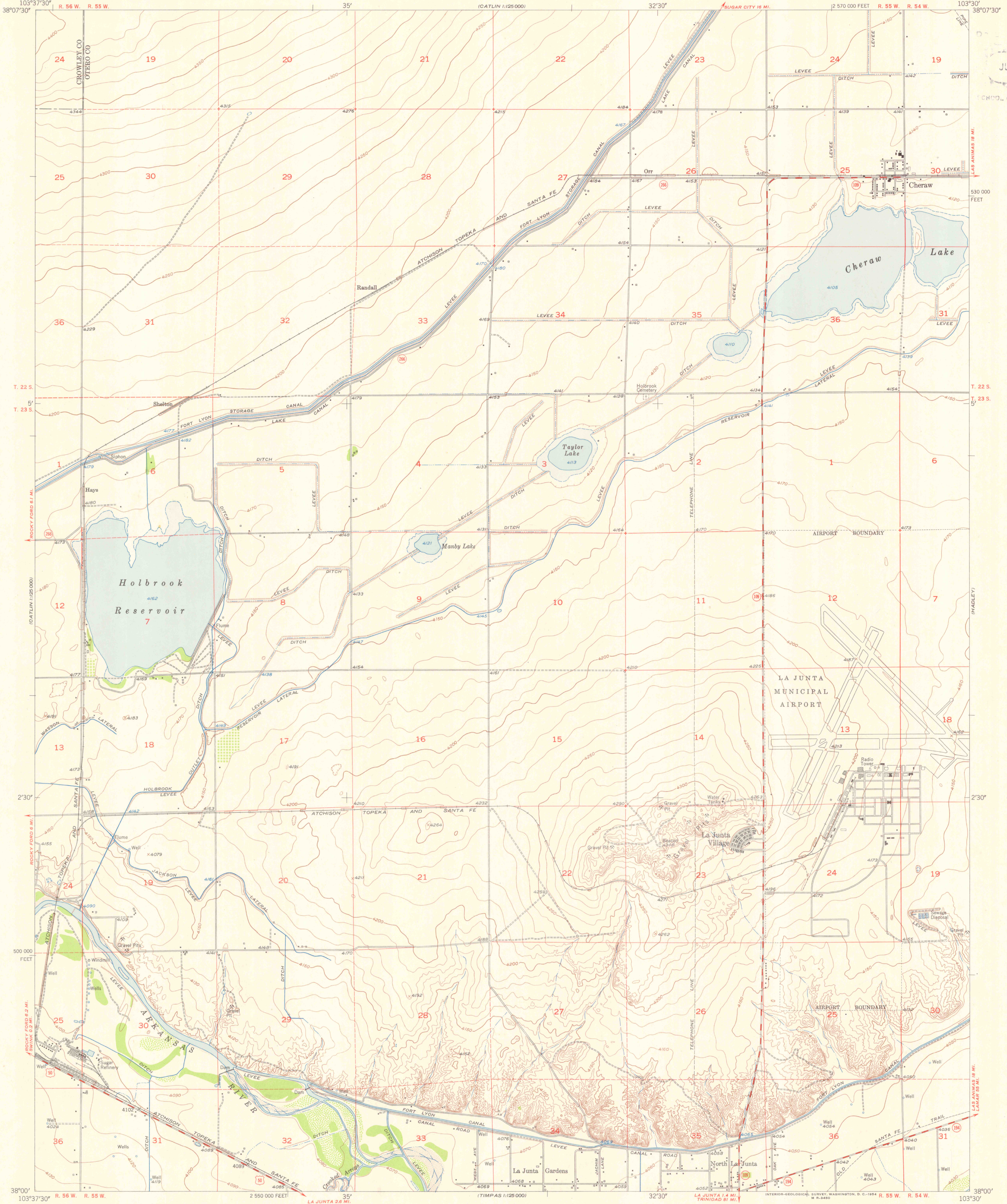


UNITED STATES  
DEPARTMENT OF THE INTERIOR  
GEOLOGICAL SURVEY

CHERAW QUADRANGLE  
COLORADO  
7.5 MINUTE SERIES (TOPOGRAPHIC)

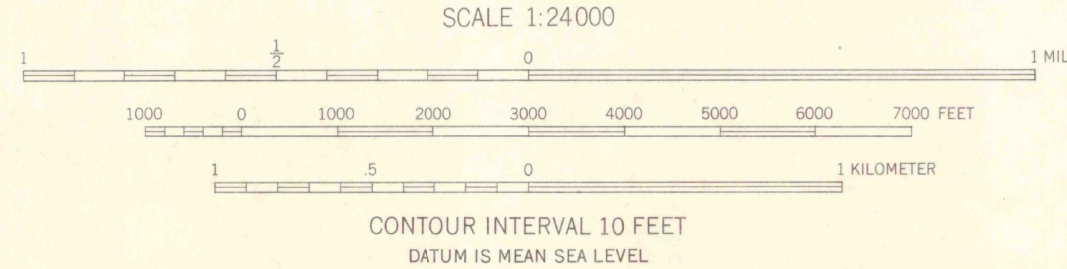
1:25,000  
1:50,000



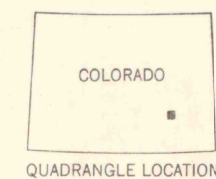
THE DIVISION  
JUN 9 - 1954  
SCHOOL OF MINES LIBRARY

Mapped, edited, and published by the Geological Survey  
Control by USGS and USC&GS  
Culture and drainage in part compiled from aerial photographs  
taken 1947. Topography by plane-table surveys 1953  
Polyconic projection, 1927 North American datum  
10,000-foot grid based on Colorado coordinate system,  
south zone  
Dashed land lines indicate approximate locations

TRUE NORTH  
MAGNETIC NORTH  
APPROXIMATE MEAN  
DECLINATION, 1953



ROAD CLASSIFICATION  
Heavy-duty 4 LANE 16 LANE Light-duty  
Medium-duty 4 LANE 16 LANE Unimproved dirt  
U.S. Route State Route



CHERAW, COLO.  
N3800-W10330/7.5

1953

LIBRARY USE ONLY

I 19 12:5 Cheraw 1953