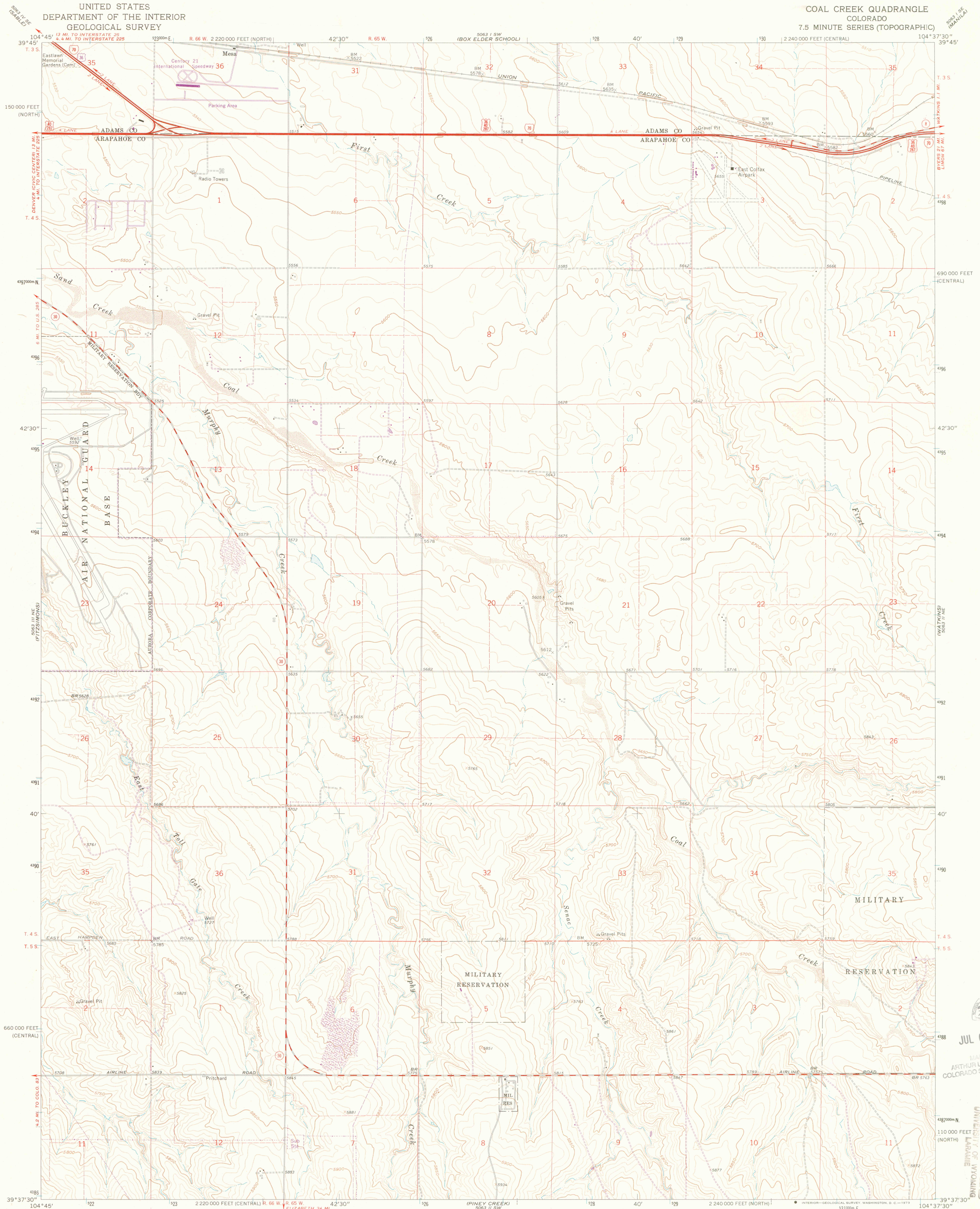


UNITED STATES
DEPARTMENT OF THE INTERIOR
GEOLOGICAL SURVEY

COAL CREEK QUADRANGLE
COLORADO
7.5 MINUTE SERIES (TOPOGRAPHIC)

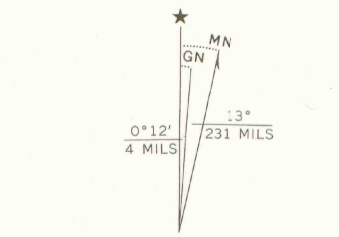


Maped, edited, and published by the Geological Survey
Revised in cooperation with the Inter-County Regional
Planning Commission

Control by USGS and USC&GS
Planimetry by photogrammetric methods from aerial photographs
taken 1954 and 1955. Topography by planetable surveys 1939.
Revised from aerial photographs taken 1965.
Field checked 1966


Polyconic projection. 1927 North American datum
10,000-foot grids based on Colorado coordinate system,
central and north zones
1000-meter Universal Transverse Mercator grid ticks,
zone 13, shown in blue
Fine red dashed lines indicate selected fence lines

Revisions shown in purple compiled from aerial photographs
taken 1971. This information not field checked



CONTOUR INTERVAL 10 FEET
DATUM IS MEAN SEA LEVEL

THIS MAP COMPLIES WITH NATIONAL MAP ACCURACY STANDARDS
FOR SALE BY U.S. GEOLOGICAL SURVEY, DENVER, COLORADO 80225, OR WASHINGTON, D.C. 20242
A FOLDER DESCRIBING TOPOGRAPHIC MAPS AND SYMBOLS IS AVAILABLE ON REQUEST



ROAD CLASSIFICATION
Heavy-duty ——— Light-duty ———
Medium-duty ——— Unimproved dirt ———
Interstate Route U.S. Route State Route

COAL CREEK, COLO.
N3937.5—W10437.5/7.5

1966
PHOTOGRAPHED 1971
AMS 5063 II NW—SERIES V877

OFFICE COPY
LIBRARY USE ONLY

JUL 06 2000
MAP FROM
ARTHUR LAKES LIBRARY
COLORADO SCHOOL OF MINES
UNIVERSITY OF WYOMING
LIBRARY
1973
WATKINS 837 00
324
64
G3700s
w/d