

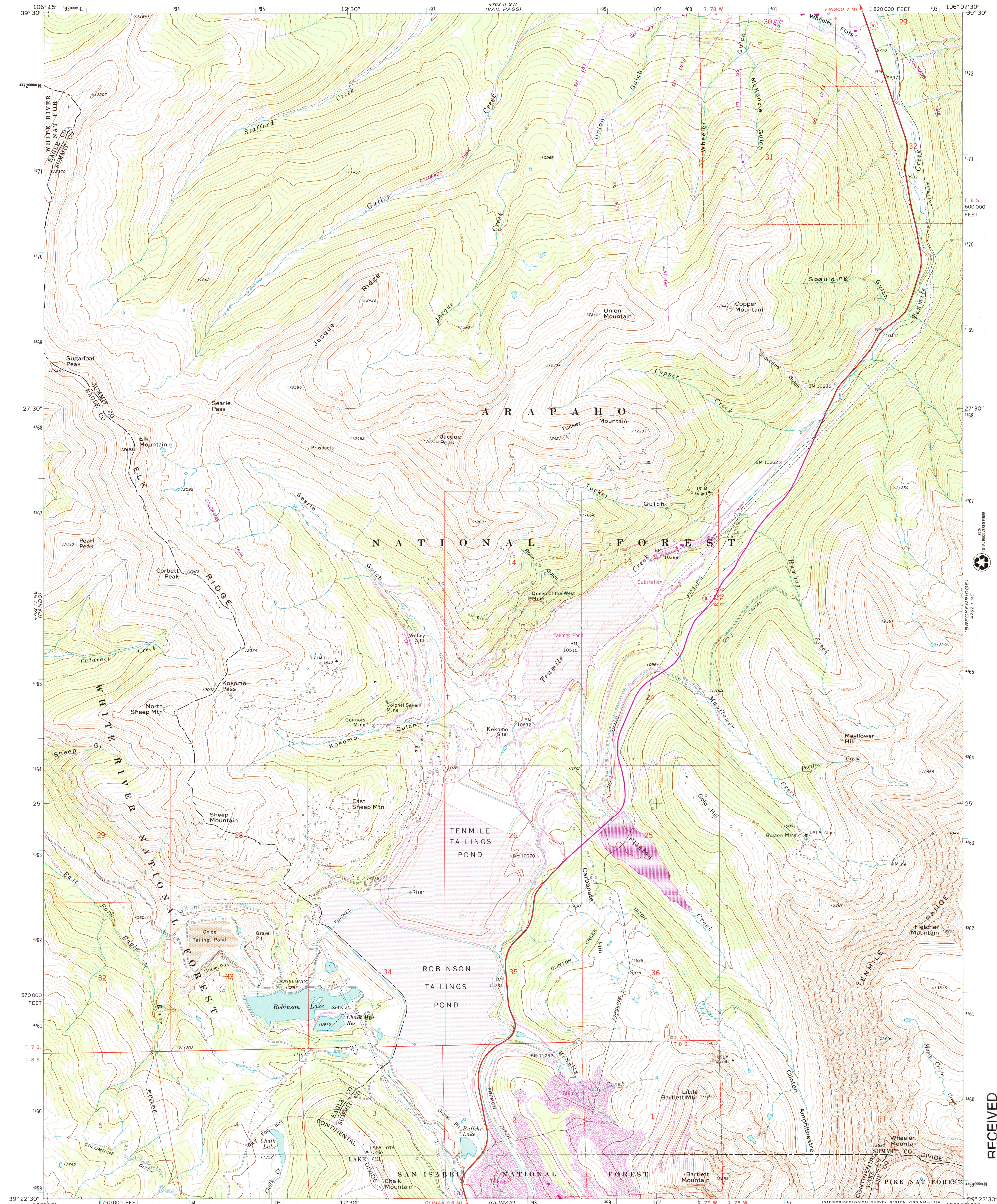
4293 U.S. SE
(RED CLIFF)



U.S. DEPARTMENT OF THE INTERIOR
U.S. GEOLOGICAL SURVEY

COPPER MOUNTAIN QUADRANGLE
COLORADO
7.5 MINUTE SERIES (TOPOGRAPHIC)

4293 U.S. SE
(RED CLIFF)

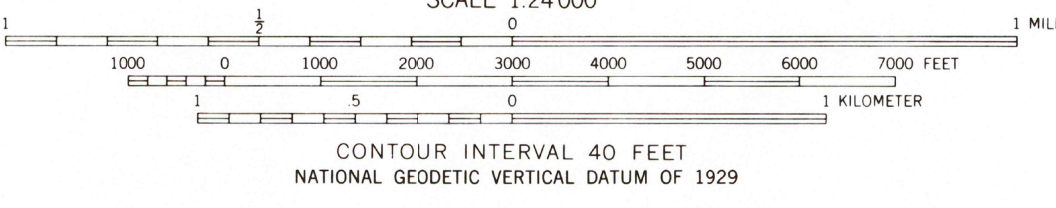
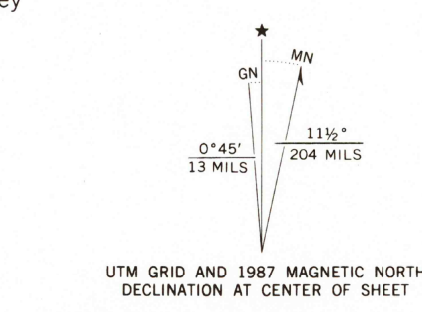


RECEIVED
JUN 3 0 2002

USGS NWU
HISTORICAL MAP ARCHIVES

4293 U.S. SE
(RED CLIFF)

Mapped, edited, and published by the Geological Survey
Control by USGS and NOS/NOAA
Topography by photogrammetric methods from aerial
photographs taken 1968. Field checked 1970
Polyconic projection. 1927 North American Datum
10,000-foot grid based on Colorado coordinate system,
central zone
1000-meter Universal Transverse Mercator grid ticks,
zone 13, shown in blue
Certain land lines are omitted because of insufficient data
To place on the predicted North American Datum 1983
move the projection lines 5 meters north and
51 meters east as shown by dashed corner ticks
There may be private inholdings within the boundaries
of the National or State reservations shown on this map



ROAD CLASSIFICATION	
Primary highway, hard surface	Light-duty road, hard or improved surface
Secondary highway, hard surface	Unimproved road
Interstate Route	U. S. Route
	State Route

COPPER MOUNTAIN, COLO.
39106-D2-TF-024

1970
PHOTOREVISED 1987
DMA 4762 1 NW-SERIES V877

THIS MAP COMPLIES WITH NATIONAL MAP ACCURACY STANDARDS
FOR SALE BY U.S. GEOLOGICAL SURVEY, P.O. BOX 25286, DENVER, COLORADO 80225
A FOLDER DESCRIBING TOPOGRAPHIC MAPS AND SYMBOLS IS AVAILABLE ON REQUEST

