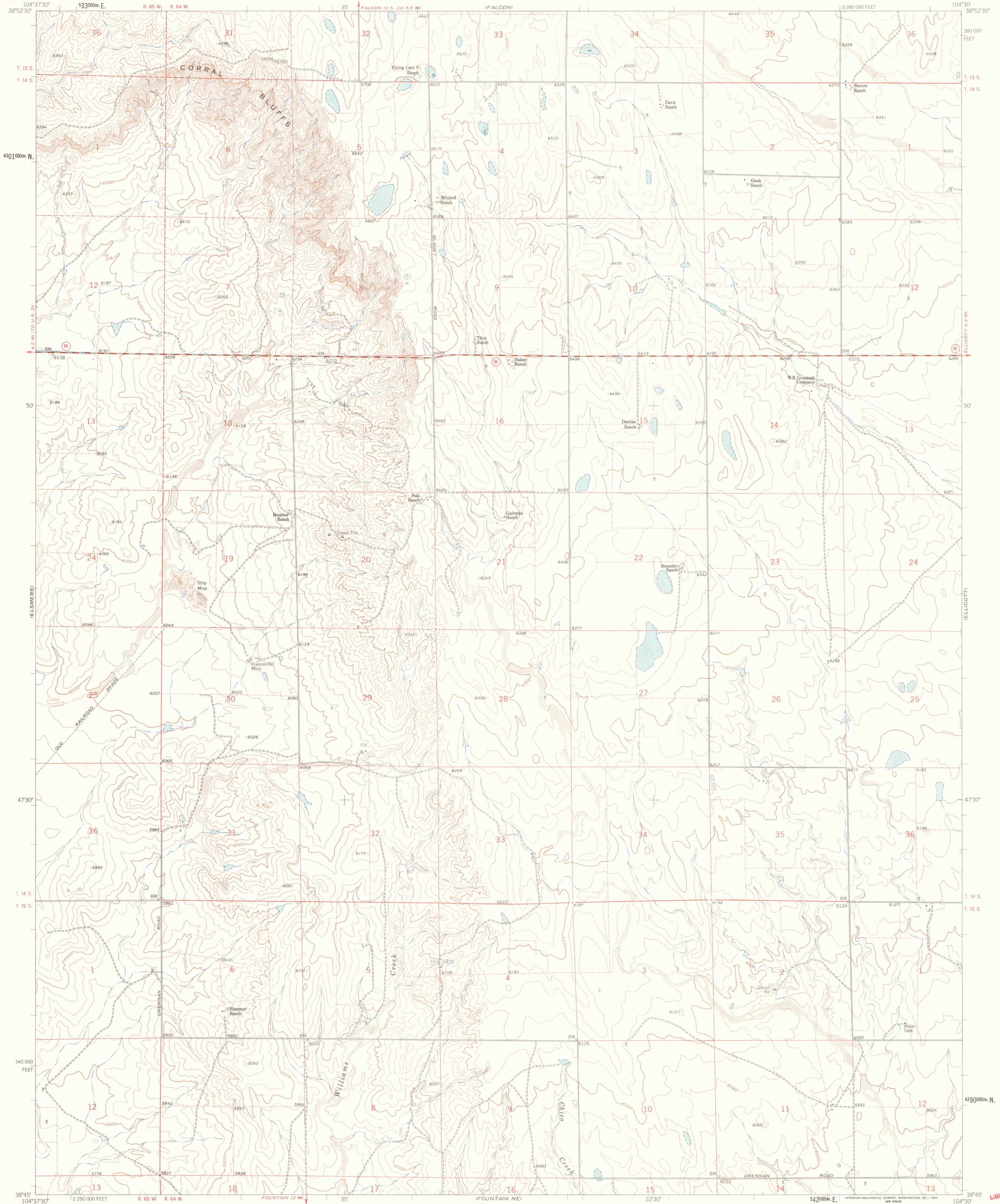


UNITED STATES  
DEPARTMENT OF THE INTERIOR  
GEOLOGICAL SURVEY

CORRAL BLUFFS QUADRANGLE  
COLORADO-EL PASO CO.  
7.5 MINUTE SERIES (TOPOGRAPHIC)  
SE/4 FALCON 15 QUADRANGLE



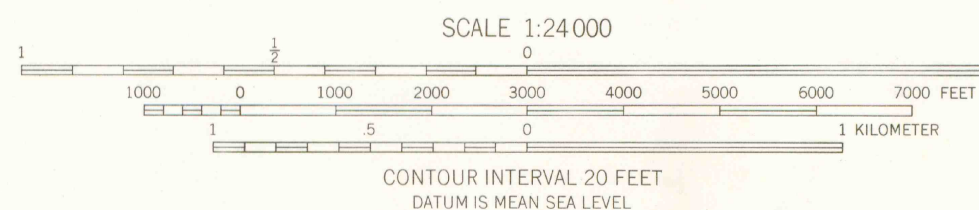
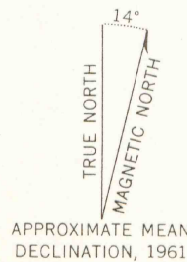
Mapped, edited, and published by the Geological Survey  
in cooperation with U. S. Corps of Engineers

Control by USGS and USC&GS

Topography by photogrammetric methods from aerial  
photographs taken 1947. Field checked 1948.  
Revised from aerial photographs taken 1960. Field checked 1961.

Polyconic projection. 1927 North American datum.  
10,000-foot grid based on Colorado coordinate system, central zone  
1000-meter Universal Transverse Mercator grid ticks,  
zone 13, shown in blue.

Fine red dashed lines indicate selected fence and field lines where  
generally visible on aerial photographs. This information is unchecked.



THIS MAP COMPLIES WITH NATIONAL MAP ACCURACY STANDARDS  
FOR SALE BY U. S. GEOLOGICAL SURVEY, DENVER 25, COLORADO OR WASHINGTON 25, D. C.  
A FOLDER DESCRIBING TOPOGRAPHIC MAPS AND SYMBOLS IS AVAILABLE ON REQUEST



ROAD CLASSIFICATION  
Medium-duty ——— Light-duty ———  
Unimproved dirt ———  
State Route ———

U. S. GOV'T  
DOCUMENTS

APR 10 '64

ARTHUR LAKES LIBRARY  
COLORADO SCHOOL OF MINES  
GOLDEN, COLORADO

CORRAL BLUFFS, COLO.  
SE/4 FALCON 15 QUADRANGLE  
N3845-W10430/7-5  
1961

LIBRARY USE ONLY

COLORED BY  
LIBRARY