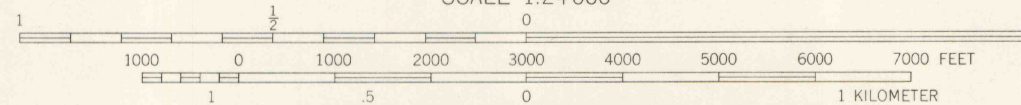
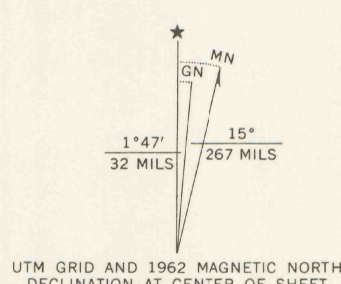



Mapped, edited, and published by the Geological Survey
Control by USGS and USCGS
Topography by photogrammetric methods from aerial
photographs taken 1960. Field checked 1962
Polyconic projection. 1927 North American datum
10,000-foot grid based on Colorado coordinate system, central zone
1000-meter Universal Transverse Mercator grid ticks,
zone 12, shown in blue
Fine red dashed lines indicate selected fence lines



CONTOUR INTERVAL 40 FEET
DOTTED LINES REPRESENT 20-FOOT CONTOURS
DATUM IS MEAN SEA LEVEL
THIS MAP COMPLIES WITH NATIONAL MAP ACCURACY STANDARDS
FOR SALE BY U.S. GEOLOGICAL SURVEY, DENVER 25, COLORADO OR WASHINGTON 25, D.C.
A FOLDER DESCRIBING TOPOGRAPHIC MAPS AND SYMBOLS IS AVAILABLE ON REQUEST



U.S. GOVT
DOCUMENTS
OCT 8 '64
ARTHUR LAKES LIBRARY
COLORADO SPRINGS

ROAD CLASSIFICATION
Medium duty ———— Light duty ————
Unimproved dirt ————
U.S. Route
DE BEQUE, COLO.
SW/4 GRAND VALLEY 15' QUADRANGLE
N3915-W10807 5/7.5
1962
AMS 4362 I SW - SERIES V877

OFFICE COPY

LIBRARY USE ONLY