




GEOLOGY



JUL 06 2000

MAP FROM
ARTHUR LAKES LIBRARY
COLORADO SCHOOL OF MINES



G37 00
s24
.G4

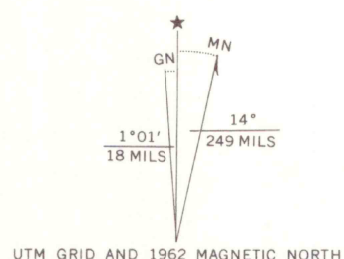
Mapped, edited, and published by the Geological Survey

Control by USGS and USCGS

Topography by photogrammetric methods from aerial
photographs taken 1960. Field checked 1962

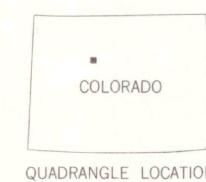
Polyconic projection. 1927 North American datum
10,000-foot grid based on Colorado coordinate system, central zone
1000-meter Universal Transverse Mercator grid ticks,
zone 13, shown in blue

Certain land lines are omitted because of insufficient data



SCALE 1:24,000

CONTOUR INTERVAL 40 FEET
DOTTED LINES REPRESENT 20-FOOT CONTOURS
DATUM IS MEAN SEA LEVEL



ROAD CLASSIFICATION

Medium duty Light duty

Unimproved dirt

U.S. Route

EDWARDS, COLO.
N39375-W10630/75

1962

AMS 4663 11 NE-SERIES V877

OFFICE COPY
LIBRARY USE ONLY

GEOLOGICAL SURVEY OF WYOMING