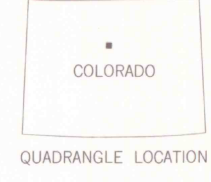

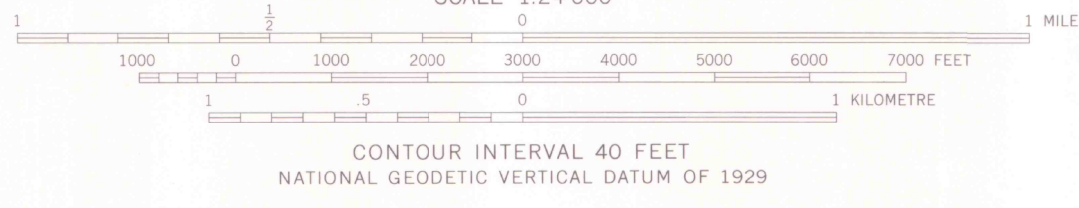
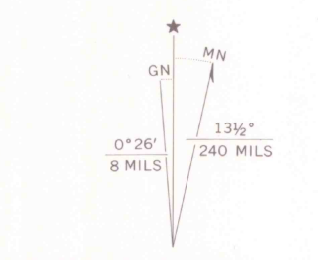


Mapped, edited, and published by the Geological Survey
as part of the Department of the Interior program
for the development of the Missouri River Basin
Control by USGS and NOS/NOAA
Topography from aerial photographs by photogrammetric methods
Aerial photographs taken 1951-1953. Field check 1958
Polyconic projection. 1927 North American datum
10,000-foot grid based on Colorado coordinate system,
central and north zones
1000-metre Universal Transverse Mercator grid ticks,
zone 13, shown in blue
Dashed land lines indicate approximate locations
Land lines unsurveyed except in part of T.3S., R.74W.
Revisions shown in purple and recompilation of woodland areas
compiled from aerial photographs taken 1974. This information
not field checked



THIS MAP COMPLIES WITH NATIONAL MAP ACCURACY STANDARDS
FOR SALE BY U. S. GEOLOGICAL SURVEY, DENVER, COLORADO 80225, OR RESTON, VIRGINIA 22092
A FOLDER DESCRIBING TOPOGRAPHIC MAPS AND SYMBOLS IS AVAILABLE ON REQUEST

EMPIRE, COLO.
N3945-W10537.5/7.5
1958
PHOTOREVISED 1974
AMS 4863 I SW - SERIES V877

3700
24
24
MAP ROOM

Map L900
5-32726

Maps, Microfilms and Newspapers
Cornell University Libraries
Ithaca, New York 14853

WATERWAY FROM CUL

SEP 20 2003

ARTHUR
COLORADO
JAMES