

UNITED STATES
DEPARTMENT OF THE INTERIOR
GEOLOGICAL SURVEY

GOTHIC QUADRANGLE
COLORADO
7.5 MINUTE SERIES (TOPOGRAPHIC)
NW/4 CRESTED BUTTE 15' QUADRANGLE



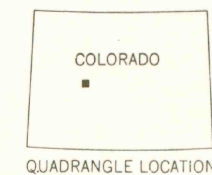
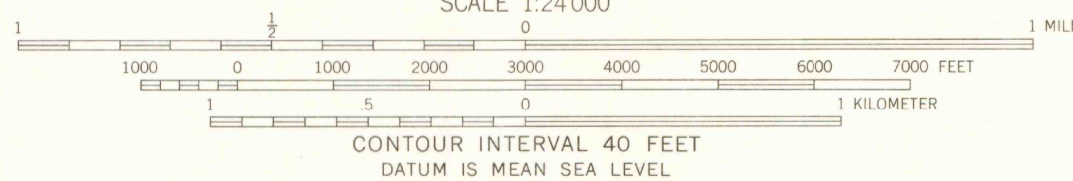
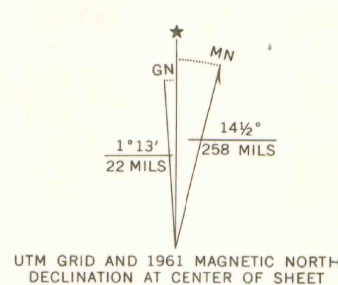
Mapped, edited, and published by the Geological Survey

Control by USGS and USC&GS

Topography by photogrammetric methods from aerial photographs taken 1958. Field checked 1961

Polyconic projection. 1927 North American datum
10,000-foot grid based on Colorado coordinate system, central zone
1000-meter Universal Transverse Mercator grid ticks,
zone 13, shown in blue

Fine red dashed lines indicate selected fence and field lines where
generally visible on aerial photographs. This information is unchecked
Certain land lines are omitted because of insufficient data



ROAD CLASSIFICATION
Light-duty ——— Unimproved dirt - - - - -

LIBRARY USE ONLY

OFFICE COPY

GOTHIC, COLO.
NW/4 CRESTED BUTTE 15' QUADRANGLE
N3852.5—W10652.5/7.5

1961

AMS 4661 IV NW-SERIES V877



JUL 30 1968

MAP ROOM
ARTHUR LAKES LIB. 13V
COLORADO SCHOOL OF MINES

CEMENT MOUNTAIN

3701
C222
524
J