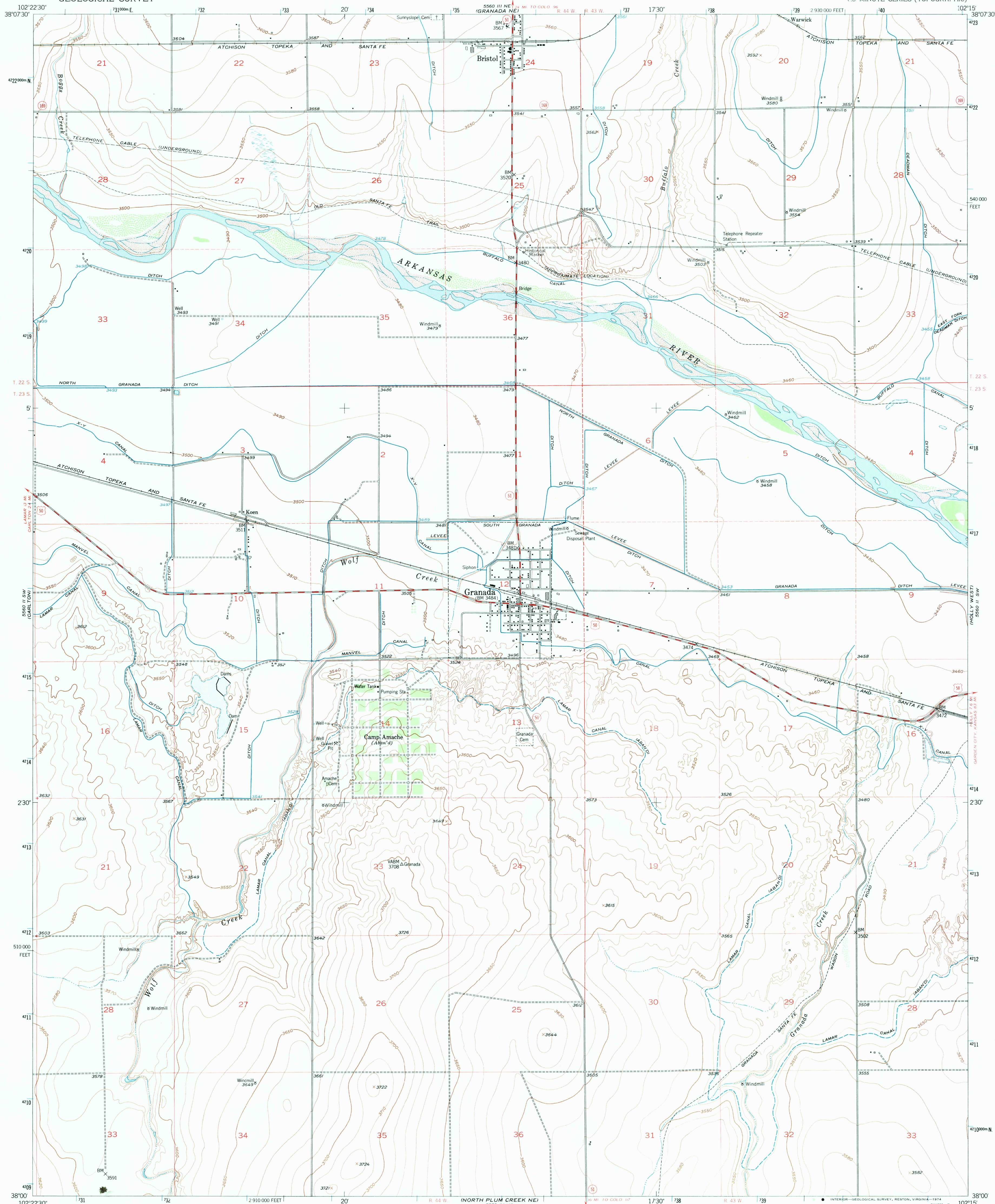

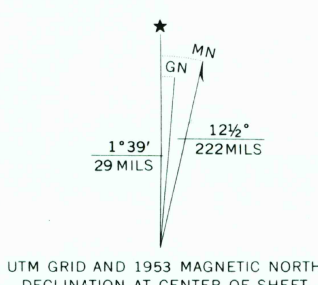


UNITED STATES
DEPARTMENT OF THE INTERIOR
GEOLOGICAL SURVEY

GRANADA QUADRANGLE
COLORADO—PROWERS CO.
7.5 MINUTE SERIES (TOPOGRAPHIC)



Mapped, edited, and published by the Geological Survey
Control by USGS and USC&GS
Culture and drainage in part compiled from aerial photographs
taken 1947 Topography by plane-table surveys 1953
Polyconic projection, 1927 North American datum
10,000-foot grid based on Colorado coordinate system,
south zone
Dashed land lines indicate approximate locations
1000-meter Universal Transverse Mercator grid ticks,
zone 13, shown in blue



ROAD CLASSIFICATION
Heavy-duty ——— 4 LANE 16 LANE ——— Light-duty ———
Medium-duty ——— 4 LANE 16 LANE ——— Unimproved dirt ———
U. S. Route ——— State Route ———

USGS
Historical File
Topographic Division

GRANADA, COLO.
N3800—W10215/7.5

1953
AMS 5560 III SE—SERIES V877

APR 02 1974

1720
Rum