

Produced by the U.S. Geological Survey
Revised by the U.S. Forest Service

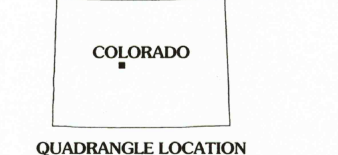
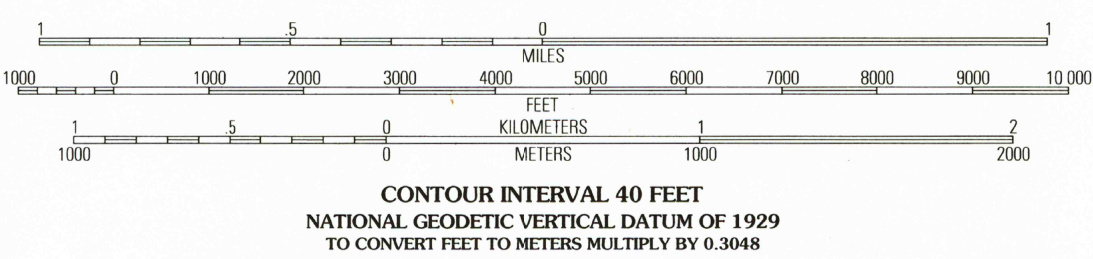
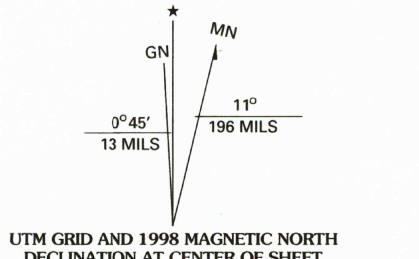
Areas outside the National Forest System lands may not have been revised
Topography compiled 1975. Planimetry derived from imagery taken 1988
Public Land Survey System and survey control current as of 1996. Partial
field check by U.S. Forest Service 1994

North American Datum of 1927 (NAD 27). Projection and 10 000-foot ticks:
Colorado coordinate system, central zone (Lambert conformal conic)
Blue 1000-meter Universal Transverse Mercator ticks, zone 13

North American Datum of 1983 (NAD 83) is shown by dashed corner ticks
The values of the shift between NAD 27 and NAD 83 for 7.5-minute
intersections are obtainable from National Geodetic Survey NADCON software

Non-National Forest System lands within the National Forest
holdings may exist in other National or State reservations

This map is not a legal land line or ownership document. Public lands are
subject to change and leasing, and may have access restrictions; check
with local offices. Obtain permission before entering private lands



1	2	3	1 Granite
			2 South Peak
			3 Jones Hill
4		5	4 Mount Harvard
			5 Mount Peak
			6 Mount Yale
			7 Buena Vista West
6	7	8	8 Buena Vista East

ADJOINING 7.5 QUADRANGLES

HIGHWAYS AND ROADS

Interstate
U. S.
State
County
National Forest, suitable for passenger cars
National Forest, suitable for high clearance vehicles
National Forest Trail 384

Primary highway
Secondary highway
Light-duty road
Composition: Unspecified...
Paved
Gravel
Dirt
Unimproved; 4 wheel drive
Trail
Gate; Barrier 384

HARVARD LAKES, CO
1994
NIMA 4761 1 NW - SERIES V877

RECEIVED
APR 30 1999
USGS MND
HISTORICAL MAP ARCHIVES
925161090816
b-75216-4761-0 N831