

UNITED STATES  
DEPARTMENT OF THE INTERIOR  
GEOLOGICAL SURVEY

HASSER RANCH QUADRANGLE  
COLORADO  
7.5 MINUTE SERIES (TOPOGRAPHIC)




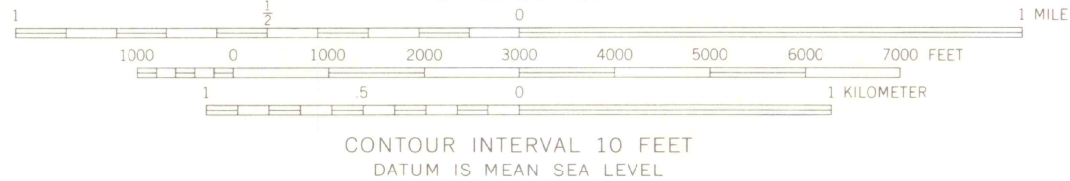
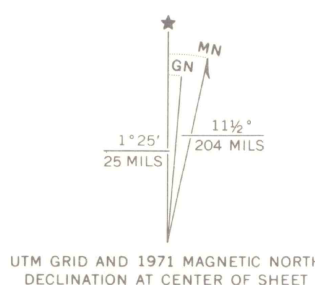
Mapped, edited, and published by the Geological Survey

Control by USGS and USC&GS

Topography by photogrammetric methods from aerial photographs taken 1969. Field checked 1971

Projection and 10,000-foot grid ticks: Colorado coordinate system, south zone (Lambert conformal conic) 1000-meter Universal Transverse Mercator grid ticks, zone 13, shown in blue. 1927 North American datum

Fine red dashed lines indicate selected fence lines



ROAD CLASSIFICATION	
Primary highway, hard surface	Light-duty road, hard or improved surface
Secondary highway, hard surface	Unimproved road
Interstate Route	U. S. Route
	State Route

HASSER RANCH, COLO.  
N3737.5—W10237.5/7.5

1971

AMS 5459 II NW—SERIES V877



0188001514141

G 3701  
C222  
S24  
U5

LIBRARY USE ONLY