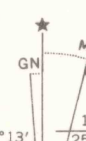
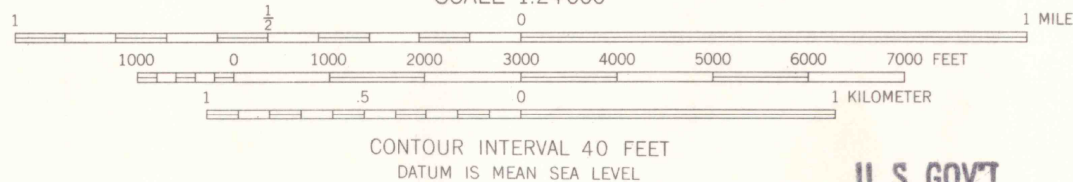


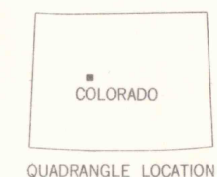
Mapped, edited, and published by the Geological Survey  
Control by USGS and USC&GS  
Topography by photogrammetric methods from aerial  
photographs taken 1958. Field checked 1960  
Polyconic projection. 1927 North American datum  
10,000-foot grid based on Colorado coordinate system, central zone  
1000-meter Universal Transverse Mercator grid ticks,  
zone 13, shown in blue  
Where omitted, land lines have not been established  
or are not shown because of insufficient data



UTM GRID AND 1960 MAGNETIC NORTH  
DECLINATION AT CENTER OF SHEET



U. S. GOV'T  
DOCUMENTS  
AUG 7 - '64



ROAD CLASSIFICATION  
Medium-duty ——— Light-duty ———  
Unimproved dirt ———  
State Route ———

HIGHLAND PEAK, COLO.  
NW/4 ASPEN 15' QUADRANGLE  
N3907.5—W10652.5/7.5

1960  
AMS 4662 III NW—SERIES V877

THIS MAP COMPLIES WITH NATIONAL MAP ACCURACY STANDARDS  
FOR SALE BY U.S. GEOLOGICAL SURVEY, DENVER 25, COLORADO OR WASHINGTON FIELD OFFICE  
A FOLDER DESCRIBING TOPOGRAPHIC MAPS AND SYMBOLS IS AVAILABLE FROM THE GEOLOGICAL SURVEY, WASHINGTON, D.C.

OFFICE COPY

LIBRARY USE ONLY