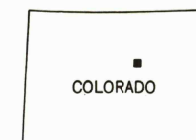
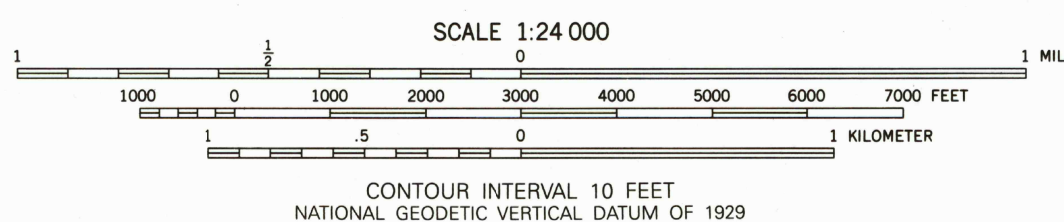
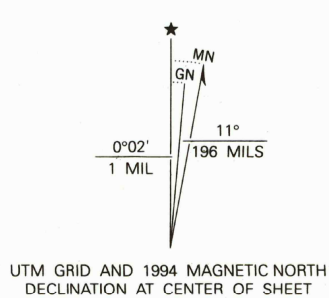


Produced by the United States Geological Survey  
Control by USGS and NOS/NOAA  
Compiled from aerial photographs taken 1964. Revisions shown in purple compiled from aerial photographs taken 1988 and other sources and have been field checked. Map edited 1994. Conflicts may exist between some updated features and previously mapped contours.  
North American Datum of 1927 (NAD 27). Projection and 1000-foot ticks: Colorado Coordinate System, central zone (Lambert Conformal Conic).  
Blue 1000-meter Universal Transverse Mercator ticks, zone 13.  
North American Datum of 1983 (NAD 83) is shown by dashed corner ticks. The values of the shift between NAD 27 and NAD 83 for 7.5-minute intersections are obtainable from National Geodetic Survey NADCON software.  
Areas covered by dashed light-blue pattern are subject to controlled inundation.



ROAD CLASSIFICATION

Heavy-duty	Light-duty
Medium-duty	Unimproved dirt
Interstate Route	U.S. Route
	State Route

HIGHLANDS RANCH, CO  
39104-E8-TF-024  
REVISED 1994  
DMA 5063 III SW-SERIES V877