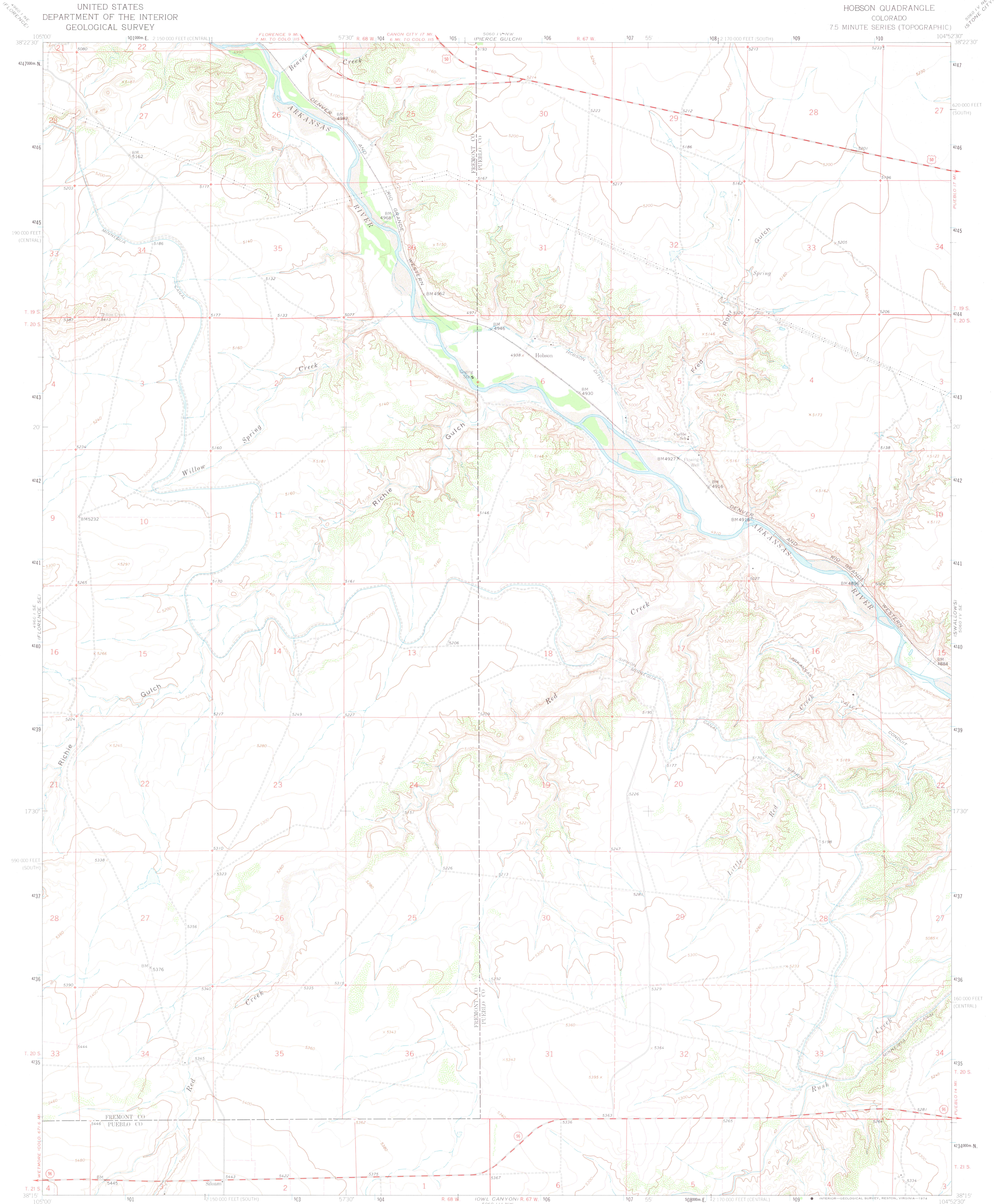
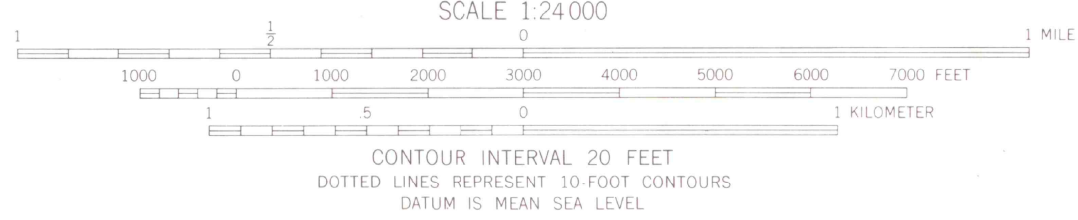
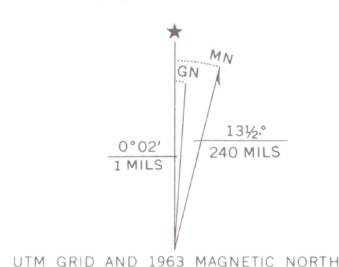


UNITED STATES  
DEPARTMENT OF THE INTERIOR  
GEOLOGICAL SURVEY

HOBSON QUADRANGLE  
COLORADO  
7.5 MINUTE SERIES (TOPOGRAPHIC)



Mapped, edited, and published by the Geological Survey  
Control by USGS and USC&GS  
Topography by photogrammetric methods from aerial  
photographs taken 1956. Field checked 1963  
Polyconic projection. 1927 North American datum  
10,000-foot grids based on Colorado coordinate system, south and central zones  
1000-meter Universal Transverse Mercator grid ticks,  
zone 13, shown in blue  
Fine red dashed lines indicate selected fence lines



ROAD CLASSIFICATION  
Medium-duty ——— Light-duty ———  
Unimproved dirt ———  
U.S. Route ——— State Route ———



HOBSON, COLO.  
N3815-W10452.5/7.5

1963

OFFICE COPY  
Rocky Mtn. District  
LIBRARY USE ONLY

AMS 5060 IV SW - SERIES V877

G 3700  
G4  
G4

MAP ROOM  
S2  
U5