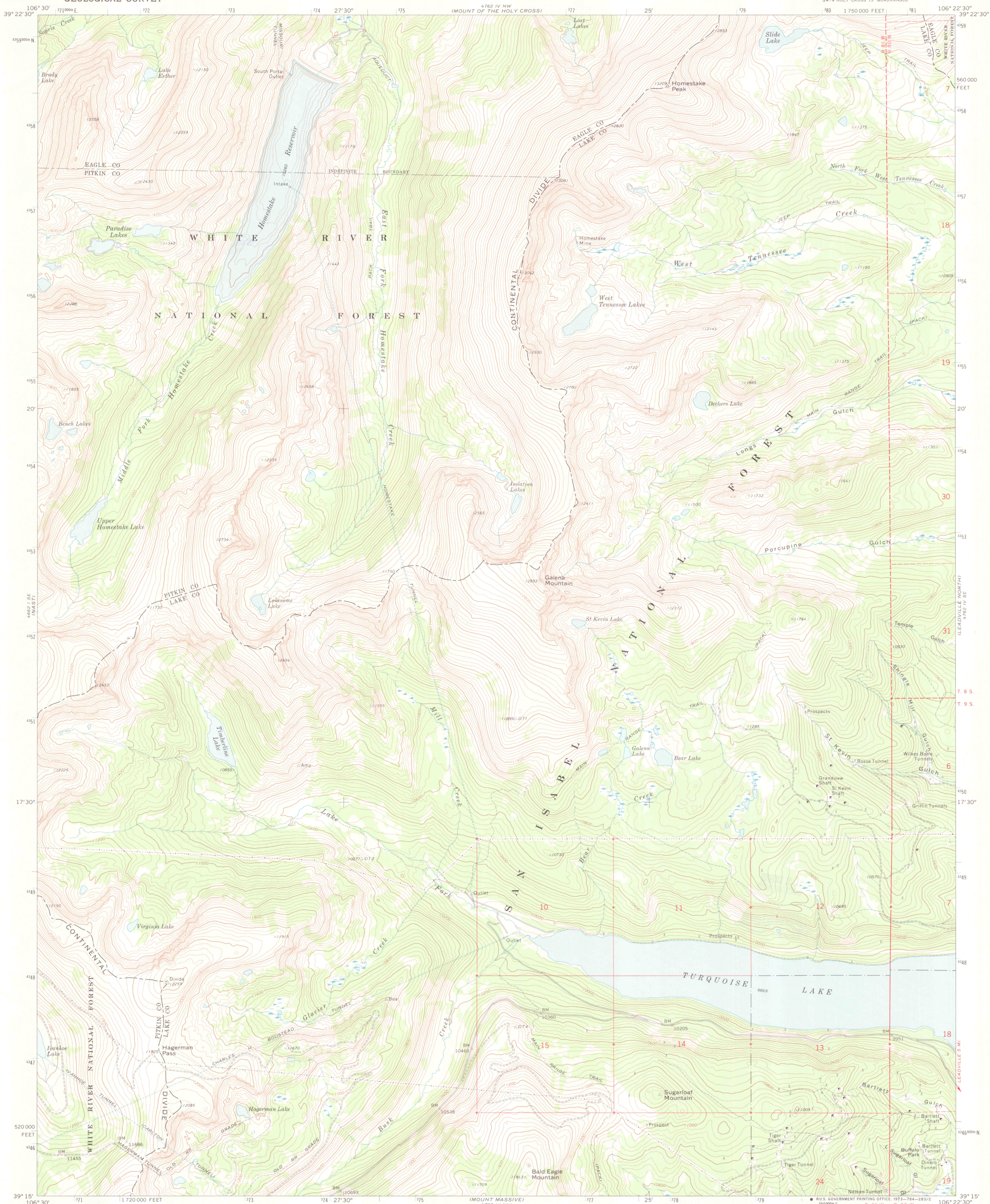
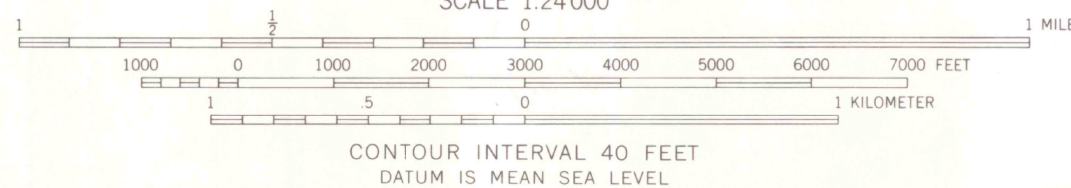
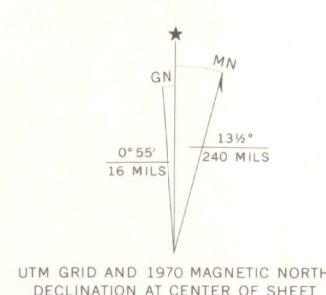


UNITED STATES
DEPARTMENT OF THE INTERIOR
GEOLOGICAL SURVEY

HOMESTAKE RESERVOIR QUADRANGLE
COLORADO
7.5 MINUTE SERIES (TOPOGRAPHIC)
SW 1/4 HOLY CROSS 15' QUADRANGLE

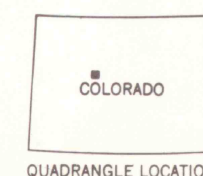


Mapped, edited, and published by the Geological Survey
Control by USGS, USC&GS, and U. S. Bureau of Reclamation
Topography by photogrammetric methods from aerial
photographs taken 1968. Field checked 1970
Polyconic projection. 1927 North American datum
10,000-foot grid based on Colorado coordinate system,
central zone
1000-meter Universal Transverse Mercator grid ticks,
zone 13, shown in blue
Where omitted, land lines have not been established
or are not shown because of insufficient data
Underwater contours from AMS compilation
from aerial photographs taken 1968



THIS MAP COMPLIES WITH NATIONAL MAP ACCURACY STANDARDS
FOR SALE BY U. S. GEOLOGICAL SURVEY, DENVER, COLORADO 80225, OR WASHINGTON, D. C. 20242
A FOLDER DESCRIBING TOPOGRAPHIC MAPS AND SYMBOLS IS AVAILABLE ON REQUEST

ROAD CLASSIFICATION
Primary highway, hard surface
Secondary highway, hard surface
Light-duty road, hard or improved surface
Unimproved road
Interstate Route
U. S. Route
State Route



O. S. BROWN
DOCUMENTS

HOMESTAKE RESERVOIR, COLO.
SW 1/4 HOLY CROSS 15' QUADRANGLE
N3915-W10622.5/7.5

1970
AMS 4762 IV SW-SERIES V877

ARTHUR LAKES LIBRARY
COLORADO SCHOOL OF MINES
GOLDEN, COLORADO

OFFICE COPY

OFFICE COPY
LEADVILLE SOUTH

3700
24
64
MAP ROOM

LIBRARY USE ONLY