

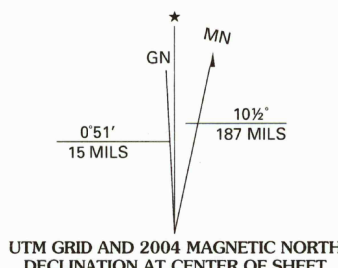
Produced by the United States Geological Survey 1975
Revision by USDA Forest Service 2000

Topography compiled 1952. Planimetry derived from imagery taken 1999 and other sources. Public Land Survey System and survey control current as of 2001. Boundaries current as of 2001.
North American Datum of 1927 (NAD 27). Projection and 10 000-foot ticks: Colorado coordinate system, north zone (Lambert conformal conic).
Blue 1000-meter Universal Transverse Mercator ticks, zone 13.

North American Datum of 1983 (NAD 83) is shown by dashed corner ticks. The values of the shift between NAD 27 and NAD 83 for 7.5-minute intersections are obtainable from National Geodetic Survey NADCON software.

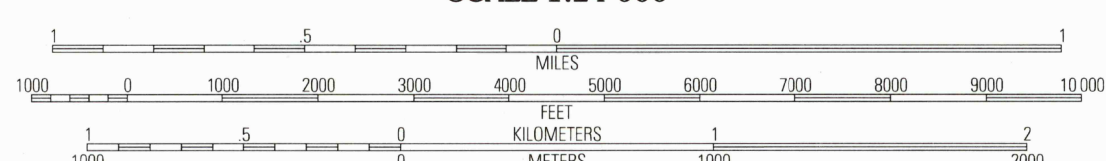
Non-National Forest System lands within the National Forest. Inholdings may exist in other National or State reservations.

This map is not a legal land line or ownership document. Public lands are subject to change and leasing, and may have access restrictions; check with local offices. Obtain permission before entering private lands.
Arapaho National Forest lands shown on this map are administered by the Routt National Forest.



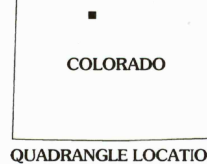
UTM GRID AND 2004 MAGNETIC NORTH
DECLINATION AT CENTER OF SHEET

20% TOTAL RECOVERED FIBER



SCALE 1:24 000
CONTOUR INTERVAL 40 FEET
NATIONAL GEODETIC VERTICAL DATUM OF 1929
TO CONVERT FROM FEET TO METERS, MULTIPLY BY 0.3048

THIS MAP COMPLIES WITH NATIONAL MAP ACCURACY STANDARDS.
FOR SALE BY U.S. GEOLOGICAL SURVEY, P.O. BOX 25286, DENVER, COLORADO 80225
A FOLDER DESCRIBING TOPOGRAPHIC MAPS AND SYMBOLS IS AVAILABLE ON REQUEST



QUADRANGLE LOCATION

1	2	3	1 Spicer Peak
4	5	2 Buffalo Peak	3 Rand
6	7	4 Whiteley Peak	5 Parkview Mountain
		6 Hinman Reservoir	7 Gunsight Pass
		8 Corral Peaks	

ADJOINING 7.5' QUADRANGLES

HIGHWAYS AND ROADS	
Interstate.....	Primary highway.....
U.S.	Secondary highway.....
State	Light-duty road.....
County	Composition: Unspecified.....
National Forest, suitable for passenger cars.....	Paved.....
National Forest, suitable for high clearance vehicles.....	Gravel.....
National Forest Trail.....	Dirt.....
	Unimproved: 4 wheel drive.....
	Trail.....
	Gate: Barrier.....



HYANNIS PEAK, CO
2000

40106-C3-TF-024
NIMA 4764 IV SE-SERIES V877

USGS Library
Reston, VA
Topo Archive

APR 21 2005