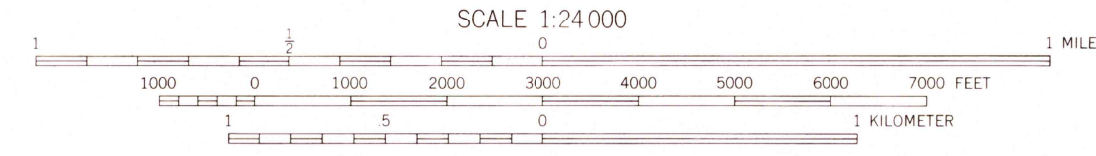
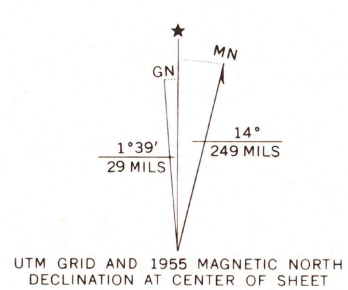
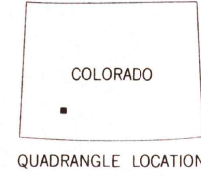


Mapped, edited, and published by the Geological Survey
Control by USGS and USC&GS
Topography from aerial photographs by multiplex methods
Aerial photographs taken 1951. Field check 1955
Polyconic projection. 1927 North American datum
10,000-foot grid based on Colorado coordinate system,
south zone
Land lines within this quadrangle (Ts. 42 and 43 N.-Rs. 7 and 8 W.)
are omitted because of alleged fraud or defects in the surveys.
Unchecked elevations are shown in brown
1000-meter Universal Transverse Mercator grid ticks,
zone 13, shown in blue
Map photinspected 1972
No major culture or drainage changes observed



RETURN TO:
NHD HISTORICAL MAP ARCHIVES
USGS NATIONAL CENTER, MS-522
RESTON, VA 22092

THIS MAP COMPLIES WITH NATIONAL MAP ACCURACY STANDARDS
FOR SALE BY U. S. GEOLOGICAL SURVEY, DENVER, COLORADO 80225, OR RESTON, VIRGINIA 22092
A FOLDER DESCRIBING TOPOGRAPHIC MAPS AND SYMBOLS IS AVAILABLE ON REQUEST



ROAD CLASSIFICATION
Medium duty ——— Light duty ———
Unimproved dirt =====
U. S. Route ——— State Route ———

IRONTON, COLO.
NW/4 SILVERTON 15 QUADRANGLE
N3752.5—W10737.5/7.5

1955
PHOTOINSPECTED 1972
AMS 4459 1 NW—SERIES V877