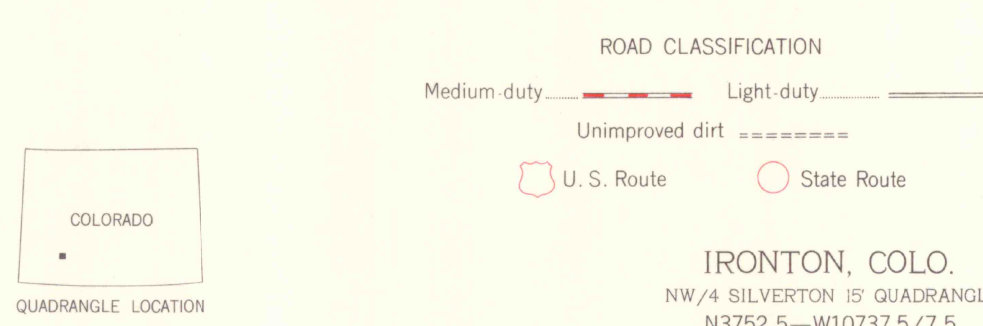
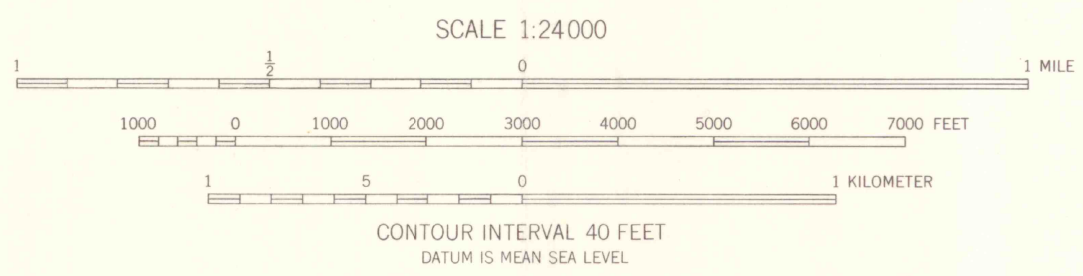
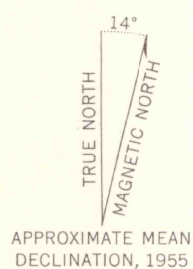


Maped, edited, and published by the Geological Survey
Control by USGS and USC&GS
Topography from aerial photographs by multiplex methods
Aerial photographs taken 1951. Field check 1955
Polyconic projection. 1927 North American datum
10,000-foot grid based on Colorado coordinate system,
south zone
Land lines within this quadrangle (Ts. 42 and 43 N. Rs. 7 and 8 W.)
are omitted because of alleged fraud or defects in the surveys.
Unchecked elevations are shown in brown



IRONTON, COLO.
NW/4 SILVERTON 15' QUADRANGLE
N3752.5-W10737.5/7.5
1955

THIS MAP COMPLES WITH NATIONAL MAP ACCURACY STANDARDS
FOR SALE BY U. S. GEOLOGICAL SURVEY, DENVER 25, COLORADO OR WASHINGTON 25, D. C.
A FOLDER DESCRIBING TOPOGRAPHIC MAPS AND SYMBOLS IS AVAILABLE ON REQUEST

OFFICE COPY
LIBRARY USE ONLY

SEP 26 2003
ARTIFICIAL COLORED BY
COLORADO GEOLOGICAL SURVEY
G 3700
224
G4
MAP ROOM