

Maped, edited, and published by the Geological Survey
as part of the Department of the Interior program
for the development of the Missouri River Basin
Control by USGS and USC&GS

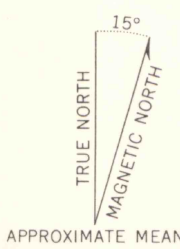
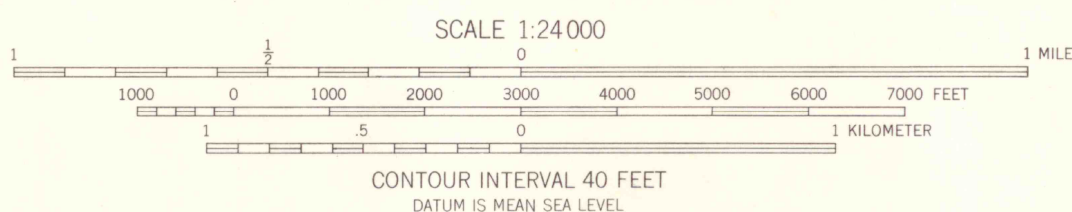
Topography from aerial photographs by photogrammetric methods
Aerial photographs taken 1953. Field check 1958

Polyconic projection. 1927 North American datum
10,000-foot grid based on Colorado coordinate system,
north zone

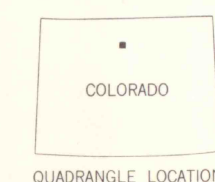
1000-meter Universal Transverse Mercator grid ticks,
zone 13, shown in blue

Land lines omitted except in T.2 N. 75 W.
because of insufficient data

Unchecked elevations are shown in brown



THIS MAP COMPLIES WITH NATIONAL MAP ACCURACY STANDARDS
FOR SALE BY U.S. GEOLOGICAL SURVEY, DENVER 25, COLORADO OR WASHINGTON 25, D. C.
A FOLDER DESCRIBING TOPOGRAPHIC MAPS AND SYMBOLS IS AVAILABLE ON REQUEST



ROAD CLASSIFICATION
Trails

ISOLATION PEAK, COLO.
N4007.5-W10537.5/7.5

1958

OFFICE COPY

LIBRARY USE ONLY