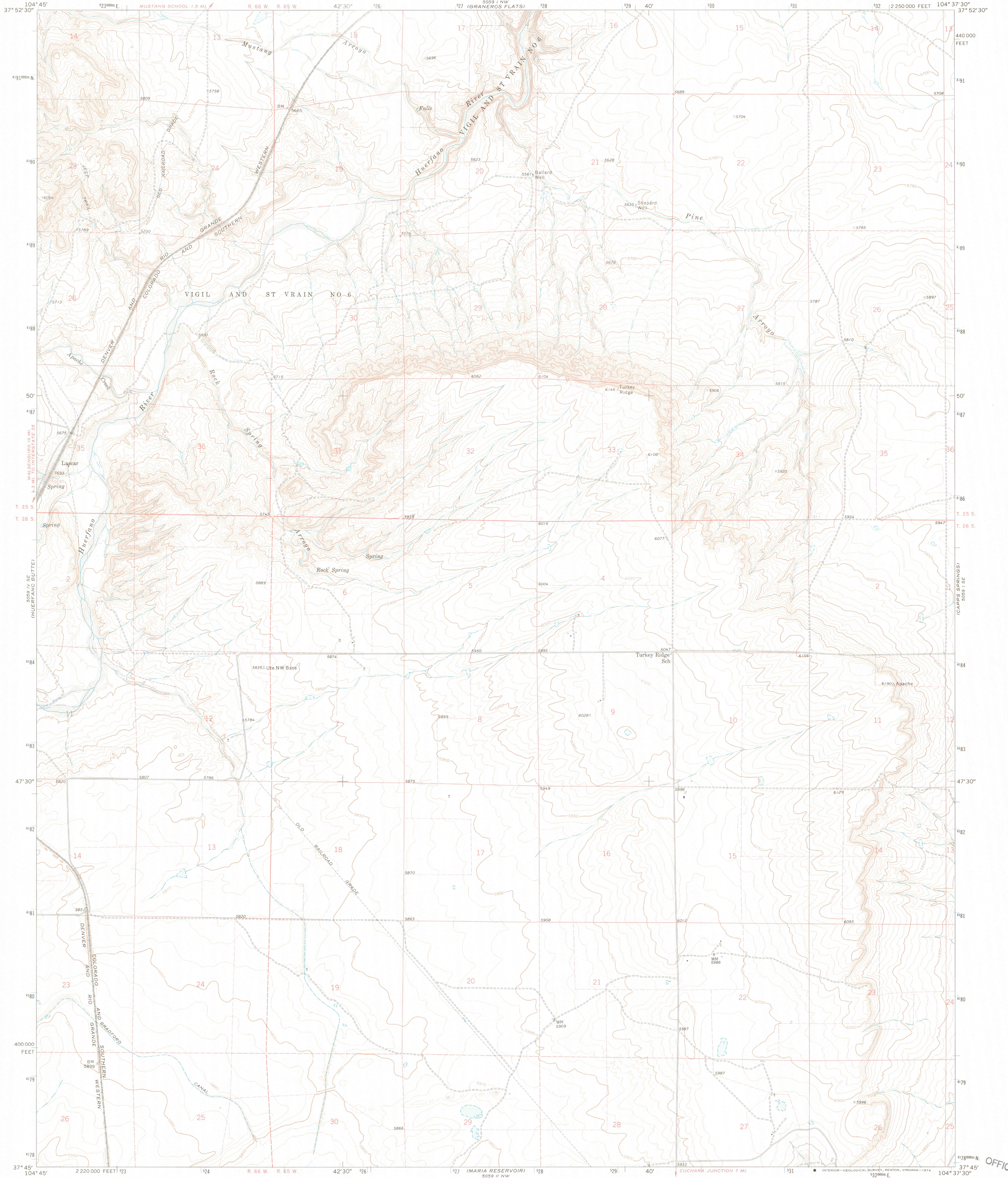


5059 IV NE
COLORADO CITY

UNITED STATES
DEPARTMENT OF THE INTERIOR
GEOLOGICAL SURVEY

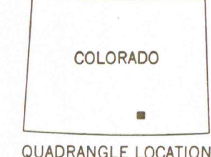
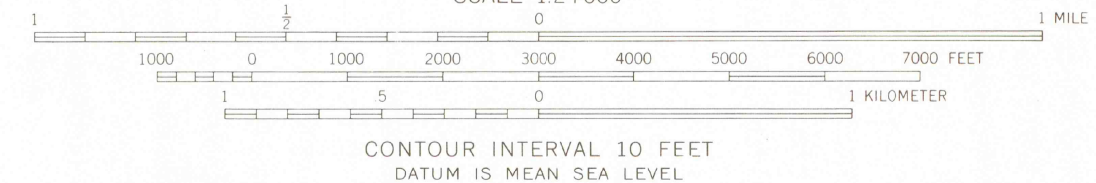
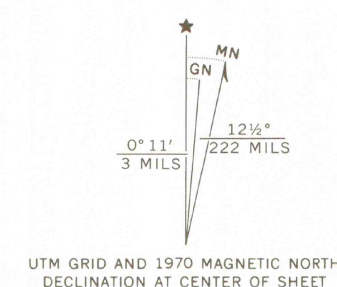
LASCAR QUADRANGLE
COLORADO—HUERFANO CO.
7.5 MINUTE SERIES (TOPOGRAPHIC)

5059 I SE
(CEDARWOOD)



(WALSENBURG NORTH)
5059 III NE

Mapped, edited, and published by the Geological Survey
Control by USGS and USC&GS
Topography by photogrammetric methods from aerial
photographs taken 1969. Field checked 1970
Projection and 10,000-foot grid ticks: Colorado
coordinate system, south zone (Lambert conformal conic)
1000-meter Universal Transverse Mercator grid ticks,
zone 13, shown in blue. 1927 North American datum
Fine red dashed lines indicate selected fence lines



ROAD CLASSIFICATION
Primary highway, hard surface
Secondary highway, hard surface
Unimproved road
Light-duty road, hard or improved surface
Interstate Route
U. S. Route
State Route

THIS MAP COMPLIES WITH NATIONAL MAP ACCURACY STANDARDS
FOR SALE BY U. S. GEOLOGICAL SURVEY, DENVER, COLORADO 80225, OR RESTON, VIRGINIA 22092
A FOLDER DESCRIBING TOPOGRAPHIC MAPS AND SYMBOLS IS AVAILABLE ON REQUEST



LIBRARY
COLORADO SCHOOL OF MINES
GOLDEN, COLORADO

LASCAR, COLO.
N3745—W10437.5/7.5
1970
AMS 5059 I SW—SERIES V877

OFFICE COPY
LIBRARY USE ONLY
(CUCHARAS RESERVOIR)
5059 I NE

G
3701
C222
S24
U5
C.24