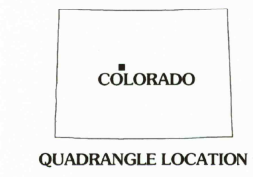
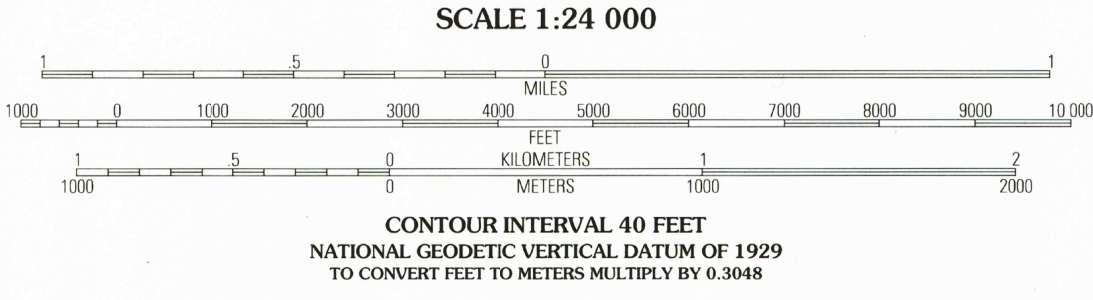
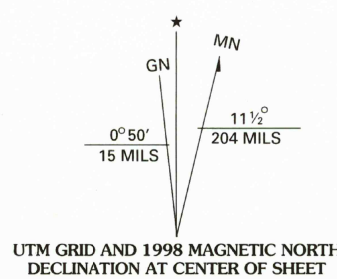


Produced by the U.S. Geological Survey
Revised by the U.S. Forest Service
Areas outside the National Forest System lands may not have been revised
Topography compiled 1968. Planimetry derived from imagery taken 1988
Public Land Survey System and survey control current as of 1996. Partial
field check by U.S. Forest Service 1994
North American Datum of 1927 (NAD 27). Projection and 10 000-foot ticks:
Colorado coordinate system, central zone (Lambert conformal conic)
Blue 1000-meter Universal Transverse Mercator ticks, zone 13
North American Datum of 1983 (NAD 83) is shown by dashed corner ticks
The values of the shift between NAD 27 and NAD 83 for 7.5-minute
intersections are obtainable from National Geodetic Survey NADCON software
Non-National Forest System lands within the National Forest
Inholdings may exist in other National or State reservations
This map is not a legal land title or ownership document. Public lands are
subject to change and leasing, and may have access restrictions; check
with local offices. Obtain permission before entering private lands
Unsurveyed land net is not official



1	2	3	1 Mount of the Holy Cross
4	5	2 Pando	
6	7	3 Copper Mountain	
		4 Homestake Reservoir	
		5 Climax	
		6 Mount Massive	
		7 Leadville South	
		8 Mount Sherman	

HIGHWAYS AND ROADS	
Interstate.....	5
U.S.	100
State	75
County	6
National Forest, suitable for passenger cars	100
National Forest, suitable for high clearance vehicles	100
National Forest Trail	384
Primary highway	5
Secondary highway	100
Light-duty road	75
Composition: Unspecified	
Paved	
Gravel	
Dirt	
Unimproved; 4 wheel drive	
Trail	
Gate; Barrier	

LEADVILLE NORTH, CO
1994
NIMA 4762 IV SE - SERIES V877