



Mapped, edited, and published by the Geological Survey

Control by USGS and USC&GS

Topography by photogrammetric methods from aerial

photographs taken 1958. Field checked 1960

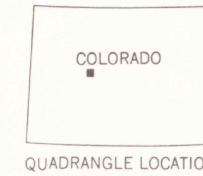
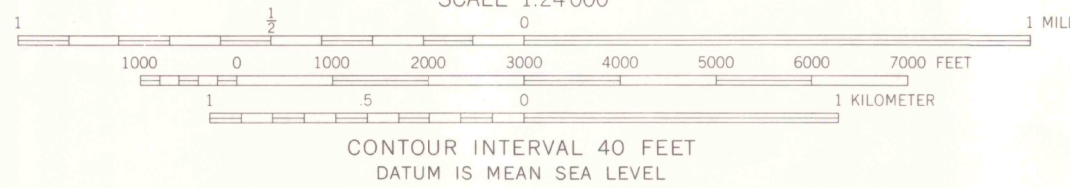
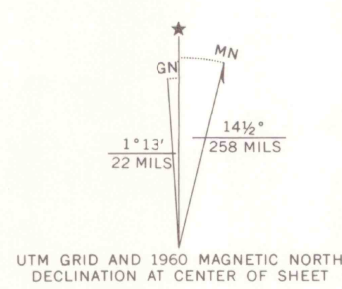
Polyconic projection. 1927 North American datum

10,000-foot grid based on Colorado coordinate system, central zone

1000-meter Universal Transverse Mercator grid ticks,

zone 13, shown in blue

Certain land lines are omitted because of insufficient data



ROAD CLASSIFICATION
Light-duty ————— Unimproved dirt - - - - -

MARON BELLS, COLO.
SW/4 ASPEN 15' QUADRANGLE
N3900-W10652.5/7.5

1960

AMS 4662 III SW-SERIES V877

DEPT. OF GEOLOGY
COLO. SCHOOL MINES
Working Collection



JUN 04 1987
ARTHUR LAKES LIBRARY

63701
2222
524
US
CO
Maroon Bells