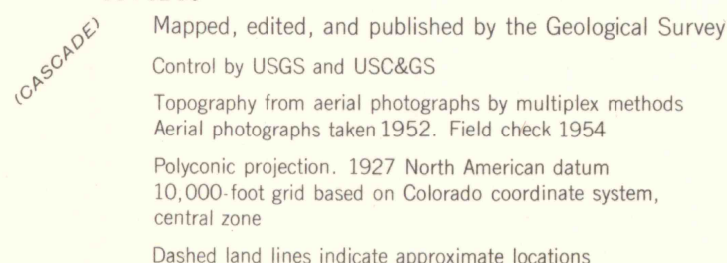


MONUMENT QUADRANGLE  
COLORADO-EL PASO CO.  
7.5 MINUTE SERIES (TOPOGRAPHIC)

7.5 MINUTE SERIES (TOPOGRAPHIC)



TRUE NORTH

MAGNETIC NORTH

14°

APPROXIMATE MEAN DECLINATION 1954

COLORADO SPRINGS II MI

SCALE 1:24000

The graphic scale consists of three horizontal bars. The top bar represents 1 mile, with major tick marks every 1000 feet and minor tick marks every 200 feet. The middle bar represents 1 kilometer, with major tick marks every 1000 meters and minor tick marks every 200 meters. The bottom bar represents the contour interval of 20 feet, with major tick marks every 1000 feet and minor tick marks every 200 feet.

1 MILE

1 KILOMETER

CONTOUR INTERVAL 20 FEET

DATUM IS MEAN SEA LEVEL



THIS MAP COMPLIES WITH NATIONAL MAP ACCURACY STANDARDS

FOR SALE BY U. S. GEOLOGICAL SURVEY, FEDERAL CENTER, DENVER, COLORADO OR WASHINGTON 25, D. C.

A FOLDER DESCRIBING TOPOGRAPHIC MAPS AND SYMBOLS IS AVAILABLE ON REQUEST

ROAD CLASSIFICATION


Heavy-duty _____	Light-duty _____
Medium-duty _____	Unimproved dirt _____

 U. S. Route       State Route

MONUMENT, COLO.

N3900—W10445/7.5

CO-ORANGE SCHOOL OF BIBLE LIBRARY



OFFICE COPY

7  
G  
3701  
C222  
s24  
U5

COL 335