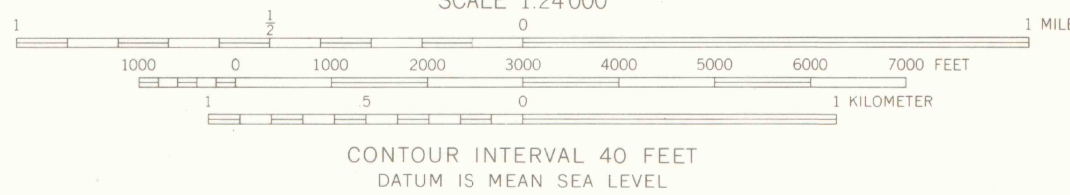
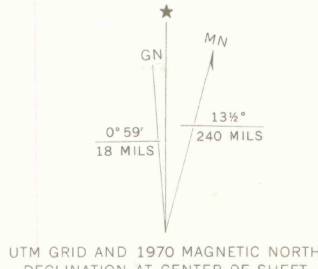


UNITED STATES
DEPARTMENT OF THE INTERIOR
GEOLOGICAL SURVEY

NAST QUADRANGLE
COLORADO
7.5 MINUTE SERIES (TOPOGRAPHIC)




Maped, edited, and published by the Geological Survey
Control by USGS, USC&GS, and U.S. Bureau of Reclamation
Topography by photogrammetric methods from aerial
photographs taken 1968. Field checked 1970
Polyconic projection. 1927 North American datum
10,000-foot grid based on Colorado coordinate system,
central zone
1000-meter Universal Transverse Mercator grid ticks,
zone 13, shown in blue
Certain land lines are omitted because
of insufficient data



ROAD CLASSIFICATION
Primary highway, hard surface
Secondary highway, hard surface
Interstate Route
U.S. Route
State Route
Light-duty road, hard or improved surface
Unimproved road

COLORADO SCHOOL OF MINES
GOLDEN, COLORADO



NAST, COLO.
N3915-W10630/7.5
1970
AMS 4662 1 SE-SERIES V677

G
3701
C222
s24
U5